



STATISTICAL HAND BOOK JAFFNA DISTRICT 2018

Annual Publication, District Secretariat, Jaffna





Statistical Hand Book

Jaffna District

2018



Statistical Hand Book - 2018

Jaffna District

Direction : **Mr. N.Vethanayahan**
Government Agent / District Secretary

Supervision : **Mrs. S. Nicholaspillai**
Director of Planning

Checked : **Mr. R. Kirishnarasan**
Assistant Director of Planning

Preparation : **Mr. J. Niroshananth**
Development Assistant

Published by : **District Planning Secretariat**
District Secretariat, Jaffna

Contact Details : **Telephone** - 021 222 2427
Fax - 021 222 3712
e-mail - ddpdpsjaffna@gmail.com

Preamble



It is with great pleasure and satisfaction that I present the Statistical Hand Book of the Jaffna District for the Year 2018. This hand book is revised and updated to cover the year 2017, providing a clear picture of the Jaffna District.

The objective of this publication is to provide basic statistics and information on the district for the usages of the Decision makers, Planners, Humanitarian agencies, Students, Academia and General public who engage in research oriented higher studies and other purpose are also benefited.

I wish to express my sincere gratitude to Director of Planning, Asst. Director of Planning, Development Assistant who have endeavored hard to make this publication, Divisional Secretaries and Heads of Departments, who have furnished the relevant information.

My special thanks goes to the Chief Secretary, Northern Provincial Council for allocating adequate funds to publish this book with more details.

We expect constructive suggestions and ideas from the users for the improvement of this publication in future, which will be greatly appreciated, please.


N. Vethanayahan,
Government Agent / District Secretary,
Jaffna District.

N. VETHANAYAHAN
GOVERNMENT AGENT /
DISTRICT SECRETARY
JAFFNA DISTRICT

Content

Level 1 : Geographical Features

Level 2 : Administration

Level 3 : Demography - Population

Level 4 : Agriculture, Livestock and Fisheries

Level 5 : Transport and Postal

Level 6 : Education

Level 7 : Health

Level 8 : Resettlement

Level 9 : Social Services – Children & Women

Level 10 : Utilities – Housing & other Facilities

Level 11 : Trade, Industries and Tourism

Level 12 : Development Programme

Level 13 : General – Organization & Worships



<i>Details</i>		<i>Page</i>
Jaffna District		i - v
<i>Chapter I : Geographical Features</i>		
Table 1.1	Area of Jaffna District - 2017	1
Table 1.2	Mean Annual and Monthly Rainfall : 2007 - 2017	2
Table 1.3	Mean Annual and Monthly Air Temperature : 2008 - 2017	4
Table 1.4	Mean Annual and Monthly Relative Humidity : 2007 - 2017	5
Table 1.5	Mean Wind Speed : 2005 - 2017	6
Table 1.6	Land Use Pattern : 2017	7
<i>Chapter 2 : Administrative Divisions</i>		
Table 2.1	Government Agents / District Secretaries : 1829 - To Date	8-9
Table 2.2	District Secretariat Telephone Numbers	10-11
Table 2.3	Divisional Secretariat's Location and Divisional Secretaries - 2017	12
Table 2.4	Summary of GN & Villages of Divisional Secretariats in ...	13
Table 2.5	List of Divisional Secretariat Division, Grama Niladhari ...	14-29
Table 2.6	Education Zones & Divisions	30
Table 2.7	Medical Office of Health Divisions	30
Table 2.8	Municipal Council, Urban Councils and Predeshya ...	31
Table 2.9	Local Authorities and Grama Officers Division - 2017	32
<i>Chapter 3 : Demography - Population</i>		
Table 3.1	Population as at 31.12.2017 - Jaffna District	33
Table 3.1.1	Details Population of Jaffna District - 31.12.2017	34
Table 3.2	Gender wise Population - 31.12.2017	35
Table 3.3	Ethnic wise Population - 31.12.2017	37
Table 3.4	Religion wise Population - 31.12.2017	38
Table 3.5	Age and Gender wise Population - 31.12.2017	39-41
Table 3.6	Grama Niladhari Division wise Population - 31.12.2017	43-53
Table 3.7	Income wise Population - 31.12.2017	54
Table 3.8	Density of Population & Census year : 1971 - 2012	55
Table 3.9	Census of Population by Gender wise : 1871 - 2012	55
Table 3.10	Census of Population 1871 - 2012 & Estimated ...	56
Table 3.11	Vital Health Indicators : 1988 - 2017	57
Table 3.12	Occupations - 2017	58-60
Table 3.13	Pensioners : 2008 - 2017	61



Table 3.14	Category of Pensioners - 2017	62
Table 3.15	Registration of Births, Deaths & Marriages - 2017	63
Table 3.16	Registered Electorates in Jaffna District - 2017	64
Table 3.17	Unemployees Summary List (Age - 16-55) - 31.12.2017	65
Chapter 4 : Agriculture, Livestock and Fisheries		
	Agriculture	
Table 4.1	Farm Families, Farm Labourers, Agro Wells, Ditches and ...	66
Table 4.2	Farmers Organization - 2017	67
Table 4.3	Agricultural Equipments & Machineries Used by Farmers ...	68-69
Table 4.4	Usage of Fertilizer Supplied by Agrarian Service Centers ...	70
Table 4.5	Paddy Gross Extent Sown and Harvested - 2017	71
Table 4.6	Extent and Yield of Subsidiary Food Crops Cultivated on ...	72
Table 4.7	Extent and Yield of Subsidiary Food Crops Cultivated on ...	73-74
Table 4.8	Extent and Yield of Subsidiary Food Crops Cultivated on ...	75-76
Table 4.9	Extent and Amount of Coconut - 2017	77
	Livestock	
Table 4.10	Livestock Statistics - 2007 - 2017	78
Table 4.11	Average Annual Milk Production 2009 - 2017	79
Table 4.12	Average Annual Egg Production - 2007 - 2017	80
Table 4.13	Animal Immunization - 2007 - 2017	82
	Fisheries	
Table 4.14	Fishing Population and Fishing Equipment - 2007 - 2017	83
Table 4.15	Fisheries Statistics - 2017	84
Table 4.16	Fishing Boats Available and Operating - 2017	85
Table 4.17	Fish Production in Jaffna District - 1983 - 2017	86
Table 4.18	Fish Production by Fishing Inspection Division wise - 2017	88
Chapter 5 : Transport and Postal		
Table 5.1	Roads Maintained by Road Development Authority & Road ...	89
Table 5.2	Roads Maintained by Local Authorities - 2017	90
Table 5.3	No. of Vehicles issued Paying Revenue License - 2017	91
Table 5.4	New Registration of Motor Cycles, Driving Licence, Transfer ...	92

Table 5.5	Sri Lanka Transport Board - 2017	93
Table 5.6	Post Offices and Sub Post Offices - 2017	94-96
Chapter 6 : Education		
Table 6.1	National and Provincial Schools - 2017	97
Table 6.2	Schools - Grade Span : 2017	98
Table 6.3	Schools - Medium of Instruction : 2017	98
Table 6.4	Functioning Schools by Gender wise - 2017	99
Table 6.5	Type of Functioning and Not Functioning Schools - 2017	100
Table 6.6	Students Population - 2017	101
Table 6.7	Grade wise Students Population - 2017	102-103
Table 6.8	Teachers - 2017	104
Table 6.9	Teachers Cadre - 2017	105
Table 6.10	Education Division wise Students / Teachers Ratio - 2017	106
Table 6.11	Students, Teachers Ratio : 1989 - 2017	107
Table 6.12	Grade Five Scholarship Results - 2017	108
Table 6.13	G.C.E (O/L) Results - 2017	108
Table 6.14	G.C.E (A/L) Results - 2017	108
Table 6.15	National College of Education - 2017	109
Table 6.16	Advanced Technical Institute, Jaffna : 2010 - 2017	110
Table 6.17	Information Technology Park, Jaffna : 2006 - 2017	111
Table 6.18	Teachers Training Colleges, Kopay : 2007 - 2017	112
Table 6.19	College of Technology - Jaffna : 2017	113-114
Table 6.20	College of Technology - Jaffna : 2017	115-119
Table 6.21	Degree and Diplomas Obtained by Students University of ...	120
Table 6.22	University of Jaffna Registered Students - 2016/2017	121
Chapter 7 : Health		
Table 7.1	State Public Health Care and Medical Institutions - 2017	122
Table 7.2	Staff of Medical Officer of Health Division - 2017	123
Table 7.3	Particulars of Government Ayurvedic Teaching Hospital, ...	124
Table 7.4	Patients Statistical Report Provincial Department of ...	125
Table 7.5	Hospital Bed Strength in Jaffna District : 2012 - 2017	126
Table 7.6	Indoor Patient Care by Teaching Hospital Jaffna - 2017	127



Table 7.7	Births in Government Hospitals, Private Hospitals & ...	128
Table 7.8	Type of Delivery & Mode of Delivery at Teaching Hospital ...	129
Table 7.9	Number of Patient Treated at Teaching Hospital : ...	130
Table 7.10	Road Traffic Accidents (Admitted to Teaching ...	131
Table 7.11	Patients Identified as HIV / AIDS at Teaching Hospital, ...	132
Table 7.12	Accepters of Family Planning in Jaffna District 2003 - 2017	133
Table 7.13	Registered Private Pharmacies - 2017	134
Table 7.14	Rabies Control by MOH Area - 2017	135
Table 7.15	Surgery Particulars - 2017	136
Table 7.16	Dengue Notification & Confimed Cases by MOH Area : ...	137
<i>Chapter 8 : Resettlement</i>		
Table 8.1	Resettled Population : 2009 - 2017	138
Table 8.2	Welfare Centres : 1990 - 2017	139
Table 8.3	Details of Welfare Centres - 31.12.2017	140
Table 8.4	Ministry of Resettlement Projects - 31.12.2017	141
<i>Chapter 9 : Social Services - Children & Women</i>		
Table 9.1	Orphans Children - 2017	142
Table 9.2	Disabled Children - 2017	143
Table 9.3	Reported Child Abuses - 2017	144
Table 9.4	Mentally Affected Children and Child Labour - 2017	145
Table 9.5	Widows related to Age, Causes of Husband's Death, ...	146-147
Table 9.6	Women Headed Families - 2017	148
Table 9.7	Disabled Persons (Including Children) - 2017	149
Table 9.8	Beneficiaries under Social Service Assistance - 2017	150
Table 9.9	No of Missing Persons & No of Ex Combatant's (Socio ...	151
<i>Chapter 10 : Utilities - Housing & other Facilities</i>		
	Housing	

Table 10.1	Housing Facilities - 2017	152
Table 10.2	Housing Programme Implemented by National Housing ...	153
Table 10.3	Construction and Repairs of Permanent Houses in Jaffna ...	154
Table 10.4	Requirements of Housing & Landless families - 2017	155
	Electricity	
Table 10.5	Electricity Facilities - 2017	156
Table 10.6	Electricity Utilization - 2017	157
Table 10.7	Street Lamps - 2017	157
	Water and Sanitation	
Table 10.8	Water Facilities and Requirments - 2017	158
Table 10.9	Water Supply Schemes Managed by National Water Supply ...	159
Table 10.10	Toilet Facilities and Requirments - 2017	160
Chapter II : Trade, Industries & Tourism		
Table 11.1	Registered Trade Centers - 2017	161-162
Table 11.2	Registered Co-operative Societies - 2017	163
Table 11.3	Cooperative Rural Banks - 2017	164
Table 11.4	Micro, Small and Medium Industrial in Jaffna District - 2017	165
Table 11.5	Service Stations For Petroleum Products : 2007 - 2017	166
Table 11.6	Petroleum Products Distributed by Petroleum Corporation: ...	166
Table 11.7	Approved Liquor Sales Center & Sales : 2010 - 2017	167
Table 11.8	Ancient and Historical Places in Jaffna District	168-169
Chapter I2 : Development Programmes		
Table 12.1	District Annual Implementation Programme - 2017	170-171
Table 12.2	Rural Infrastructure Development Programme - 2017	172
Table 12.3	Rural Infrastructure Development Programme - 2017	173
Table 12.4	World Food Programme - 2017	174
Table 12.5	Strengthening of District Administration - 2017	175
Table 12.6	Social Development Projects - 2017	176
Table 12.7	Samurdhi Programme - 2017	177
Table 12.8	Revolving Fund - 2017	177
Table 12.9	Marketing Development Projects - 2017	178



Table 12.10	Model Village Programme - 2017	178
Table 12.11	Samurdhi Relief Families - 31.12.2017	179
Table 12.12	Achievement of Public Employment Service Centre - 2017	180
Table 12.13	Decentralized Capital Budget Programme - 2017	181
Table 12.14	Reconciliation Focused Economics Empowerment Project ...	182
Table 12.15	Ministry of National Integration & Reconciliation Projects ...	183
Table 12.16	Presidential Secretariat Projects - 2017	183
Table 12.17	Enterprise Based Village Development Programme - 2017	184
Table 12.18	Fisheries Families Development Programme - 2017	185
Table 12.19	Programme Implemented in Jaffna District by UN Agencies, .	186
Chapter 13 : General - Organizations & Worships		
Table 13.1	Disaster Activities - 2017	187
Table 13.2	Department of Samurdhi Staff, Bank, Small Groups and ...	188
Table 13.3	Samurdhi Community Based Bank - 2017	189
Table 13.4	Community Based Organizations - 2017	190
Table 13.5	Youth Clubs - 2017	191
Table 13.6	Worships - 2017	192
Table 13.7	Service Centers Maintained by Local Authorities - 2017	193
Table 13.8	UN Agencies, International NGOO, Local NGOO & Other ...	194-195
Figures		
Figure 1	Divisional wise Area (Sq.km) (Table 1.1)	
Figure 2	Annual Rainfall 2004 - 2017 (Table 1.2)	
Figure 3	Population 31.12.2017 (Table 3.1)	
Figure 4	Gender wise Population 31.12.2017 (Table 3.2)	
Figure 5	Age and Gender wise Population 31.12.2017 (Table 3.5)	
Figure 6	Milk Production 2009 - 2017 (Table 4.11)	
Figure 7	Egg Production : 2007 - 2017 (Table 4.12)	
Figure 8	Fish Production: 1983 - 2017 (Table 4.17)	
Figure 9	Number of Students : 1989 - 2017 (Table 6.17)	
Figure 10	Welfare Centers : 1990 - 2017 (Table 8.2)	
Maps		
Administrative Map	Source :- Survey Department of Sri Lanka District Land Use Planning Unit District Secretariat, Jaffna	
Population Density - 31.12.2017		
15 Divisional Secretariats - Separate Maps		




Summary Statistics

Details	Unit	
Total Area	sq.km	1012.01
Administrative Divisions		
Divisional Secretariats	Numbers	15
Electoral Divisions	Numbers	10
Grama Niladhari Divisions	Numbers	435
Villages	Numbers	1,453
Municipal Council	Numbers	01
Urban Councils	Numbers	03
Pradeshiya Sabhas	Numbers	13
MOH Divisions	Numbers	14
Education Zones	Numbers	05
Education Divisions	Numbers	15
Fisheries Inspector Divisions	Numbers	14
Population as at 31.12.2017		
Families	Numbers	194,667
Members	Numbers	624,179
Males	Numbers	300,305
Females	Numbers	323,874
Road		
"A" Class Road	km	279.52
"B" Class Road	km	227.04
"C" Class Road	km	543.66
"D" Class Road	km	45.08
Rural Road	km	2,762.78





Jaffna District



LOCATION

Jaffna District is the northern end of the Northern Province of Sri Lanka, about 410 km away from Colombo. It consists of the peninsula and seven inhabited Island. North, East and West boundaries of the District are Indian Ocean, South is Jaffna Lagoon and Kilinochchi District. The total land area including Inland waters is 1,012.01 sq.km. Jaffna District is divided into four sub divisions. They are Islands, Valikamam, Thenmaradchy and Vadamaradchy. Jaffna District falls under dry zone. Peak rainfall is during the months of October to December during North East Monsoon and the Scattered during April to May. The inter Monsoon rain is uncertain. The District received 1838.9 mm of rain during the year 2015. The District received 1,342.6 mm of rain during the year 2017. The Min temperature is 25.08 and Max 31.8 celsius.

SOIL

The soil and water resource of the Jaffna Peninsula are both related to the lime stone geology of the land. The soils are formed on the marine deposits and sediments under the influence of sea waves and winds on lime stones. Tile lime stone being a porous rock is the source of ground water for the Peninsula. Well drained and high productive calcic Red Yellow latasol and Red Yellow latasol soil types are found in central areas (60,000 ha). Alkaline saline soil and Regasol are found in coastal areas (26,000 ha) and Alluvial soil is in ValukaiAru area (10,000 ha). In certain areas coral lime stone is available. This different soil types offer scope for cultivation of exotic as well as local crops. Tile depth of soil varies from 90 cm-150 cm.

WATER

Jaffna Peninsula has a source of ground water store in the sub terrain layer of limestone. The limestone is the main aquifer. This aquifer has several isolated caves and caverns capable of storing ground water without evaporation losses. It is an excellent aquifer. The entire ground water is generated from percolated rainfall and it forms a fresh water lens beneath the peninsula. It is found that the fresh water lens do not extend below the base of the lime stone. The fresh water lens is sustained by the buoyancy of fresh water in relation to sea water. Difference in density, (1.0, 1.025) giving a ratio of 40:1. That is every meter of fresh water above the sea level requires a depth of fresh water lens of 40 m when no mixing between fresh and sea water takes place. There is no sharp interface between fresh and sea water.

ADMINISTRATION

The Government Agent / District Secretary is an executive officer for the entire district. The government administration works at the levels of Central, Provincial, District, Divisions and Village level. Jaffna District is divided into 15 Administrative divisions, 435 Grama Officers divisions in this District. Seventeen Local bodies (Municipal Council - 1, Urban Councils - 3 and Pradeshiya Sabhas - 13) are functioning in Jaffna district. 12 Medical Officer of Health divisions and 5 Educational Zones.

POPULATION

Total population of the Jaffna District is 624,179 consisting of 194,667 families in 31.12.2017 and female population accounted 51.89 %. Out of the total population in Jaffna District 614,444 persons are Tamils, 366 persons are Sinhala and 9,369 persons are Muslims. Out of the Total population 83.37 percent are Hindus, 15.08 percent are Christian, 1.49 percent are Islam's and 0.06 percent are Buddhists.

AGRICULTURE

Agriculture sector is a leading sector in Jaffna District. There are 1/3 of the families about 63,501 families in this District solely depending on agriculture including livestock and large share of the population is also involved in home gardening.

People in Jaffna district traditionally farming community. Their culture is mostly agrarian based. These traditional farmers have generations of experience about the soil, climate and agricultural technology which is unique to their system of production. They have their own cultivation techniques developed by their forefathers and the practices have been time tested and proven to be more appropriate than modern technologies. These traditional farmers never had an opportunity to practice their most unique and effective farming technology during the past three decades due to the prevailed situation Jaffna District is predominantly an agricultural area and always has enormous potential for agriculture produce such as red onion, chillies, potatoes, tobaccos, vegetables, banana and grapes cultivated for commercial purposes. Other crops cultivation such as paddy, pulses, and coconut are in substantial level. Palmyrah products also substantial source of income. Rice is produced during the Maha season under rain fed condition while vegetables are produced nearly all year around under rain fed irrigated conditions.

FISHERIES

Jaffna District is surrounded by Sea and Lagoon. The Fisheries Sector is an important sector in Jaffna District and major economic activity and the source of livelihood for about 21,268 families consisting of 89,890 persons in and 22,222 persons active fisherman in Jaffna District. The following fishing resources are available in Jaffna District. About 6 percentage fish production was contributed to national from Jaffna District

FISHERIES RESOURCES

01. Landing Centers	103
02. Coastal Length	182 mile
03. Continental self Area	3,360 mile
04. Fish Bank	02
05. Lagoons	02
06. Fisherman Cooperative Societies	117
07. Fisherman Cooperative Society Union	11
08. Fisherman Cooperative Societies Union Federation	01
09. Total number of operation craft	6,862
10. Ice Plant	12
11. Processing Plant	01
12. Boat Yard	9
13. Jetty	15

EDUCATION

The long tradition of dedication to education and resulting high priority given to Education from colonial period, Jaffna has been one of the districts with high literacy rate in Sri Lanka. Education is one of the major concerns for the people of Jaffna District. There are five Education Zones in Jaffna District. There are Islands, Valikamam, Jaffna, Thenmaradchi and Vadamaradchi. Presently, 501 schools are in Jaffna District. Out of that 4585 schools are functioned. The students population is 121,911 and teachers 8,439. The students, teachers ratio is 14.

HEALTH

Jaffna Teaching Hospital is the main public health and medical institution for the people of Northern Province and for teaching of medical students of the University of Jaffna and Nursing and midwife students. All other curative institutions come under the administration of Regional Director of Health Services, Jaffna. These institutions are forming a net work in three levels, Such as:

Base Hospital (Type A & B)	04
Divisional Hospitals	23
Primary Medical Care Unit	17

In addition to the above hospitals, Cancer Unit, Tellippalai and Chest Clinic, Jaffna is functioning under the administration of Regional Director of Health Services.

In the preventive sector under each MOH there are clinic centers, which provide mainly maternal and child health care services.

Under Ayurvedic System there is 01 District Ayurvedic Hospital, 04 Rural Ayurvedic Hospitals and 10 Central Ayurvedic Dispensaries. In addition, there are 37 Free Ayurvedic Dispensaries under Local Governments.

Regional Director of Health Services is in charge for all Promotive, Preventive, Curative and Rehabilitative health activities in this district under him heads of institutions namely Medical Superintendents, District Medical Officers, Medical Officers in Charge and Medical Officers of Health are functioning.

INDUSTRIES

There are three level industries functioning in Jaffna District. There are Micro, Small and Medium. According to the information collected from Divisional Secretariat wise, about 2,237 industrial units are in Jaffna District. Most of them are food and beverage types industries. Secondly, wood and wood based industries and other industries such as cloth and cloth based, light engineering, palmyrah based, leather based, paper based, cement based, coir based, chemical based, metal aluminium based, etc.

TOURISM

Jaffna is an immense potential for tourism and Hotel industry. Three types of places such as Historical, Natural and Religious places are available in Jaffna district. Historical important Places such as Vedarasan fort at Delft, Hammenhein fort at Kayts, Jaffna fort, Jamuna pond, Manthiri Manai (kings Palace), Entrance Arch of Jaffna. Natural places such as Chatty area at Velanai, Casuarinas' Beach at Karainagar, and coastal areas at Manatkadu. Famous religious places such as Nallur Kandaswamy temple, Naguleswaram Sivan temple, Vallipuram Vishnu temple, St. James Church, Dutch Church at Chankanai, Nagadeepa Buddhist Temple at Nainativu.

TREE PLANTING

Jaffna district has no forest cover as in other parts of the country. There are naturally grown palmyrah trees in many parts of the district. Small scale coconut plantations, indigenous trees and fruit trees have been grown in homesteads, private lands, and common places. These tree plants components have played an important role in providing a source of income to the substantial number of families, nutritive food and protect the environment. Agro forestry is not an actual forest; it is a phenomenon influencing substantial effects on climate and environment which is favoring for agriculture and human living. Trees are providing many benefits to the communities. They provide food, medicine, shade, green manure, timber and fire wood and also function as natural cooler in different climate.

Trees are very important in maximizing and diversifying the productivity of highly fertile land. Intensive agro forestry systems are most commonly found in this district. Tree planting scheme is being implemented as a homestead method. Homestead have the potential for the promotion of agro forestry and social forestry programme in the district and wide variety of tree crops are planted in homesteads. The homestead is an integral element of the farming systems. The scope to intensively planting of trees in homestead for food, fuel, timber and for security.

ENVIRONMENTAL POLLUTION

Environmental pollution is a major problem in Jaffna district. The following Issues such as Over Extraction of Ground Water, Application of High Amount of Nitrogen Fertilizers. Over use of Agrochemicals, Oil Contamination in drinking water wells through discharge of waste from Power plant operates by heavy fuel oil identified in Chunnakam area. E.coli contamination due to lack of sewerage system in Jaffna Municipal Council area, Improper solid waste management in Local Authorities leads to contamination of underground water, Degradation of BioDiversity and Health hazards by Parthenium Weed, Stalinization due to non maintenance of Salt water exclusion bund, Unplanned and illegal Sand mining, Climate Changes and Sea Erosion have been identified.



Geographical Features



Figure 1 : Divisional wise Area (sq.km) - Table 1.1

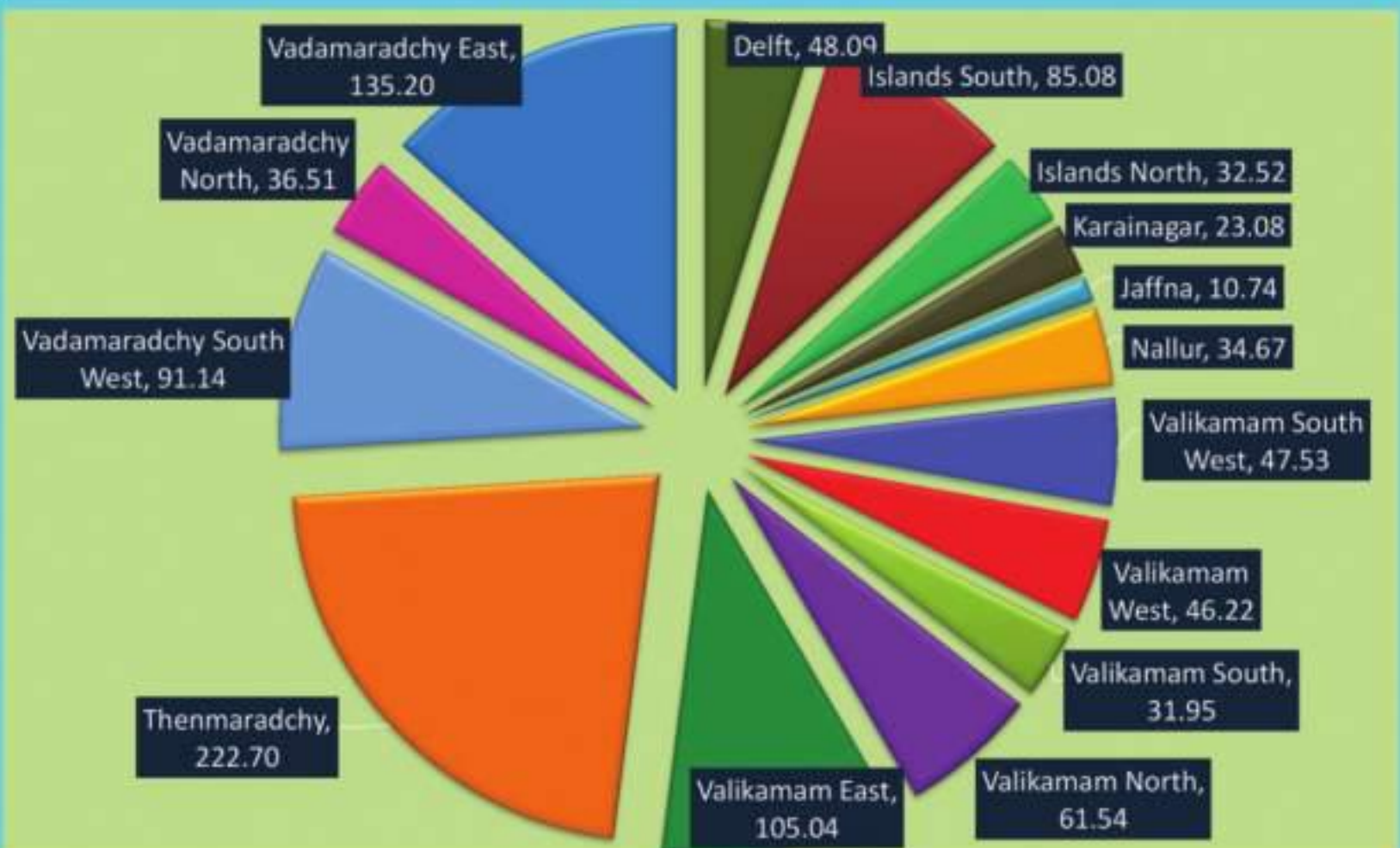


Table 1 .1 : Area of Jaffna District - 2017

S.N	Divisional Secretariats	Total Area (sq.km)	Total Area (ha)	Total Area (acre)
1	Delft	48.09	4,809.00	11,878.23
2	Islands South	85.08	8,508.00	21,014.76
3	Islands North	32.52	3,252.00	8,032.44
4	Karainagar	23.08	2,308.00	5,700.76
5	Jaffna	10.74	1,074.00	2,652.78
6	Nallur	34.67	3,467.00	8,563.49
7	Valikamam South West	47.53	4,753.00	11,739.91
8	Valikamam West	46.22	4,622.00	11,416.34
9	Valikamam South	31.95	3,195.00	7,891.65
10	Valikamam North	61.54	6,154.00	15,200.38
11	Valikamam East	105.04	10,504.00	25,944.88
12	Thenmaradchy	222.70	22,270.00	55,006.90
13	Vadamaradchy South West	91.14	9,114.00	22,511.58
14	Vadamaradchy North	36.51	3,651.00	9,017.97
15	Vadamaradchy East	135.20	13,520.00	33,394.40
Total		1,012.01	101,201.00	249,966.47

Source : District Land Use Planning Office, Jaffna

Table 1 .2 : Mean Annual and Monthly Rainfall : 2007 - 2017

S.N	Month	2007	2008	2009	2010	2011	2012	2013	2014	2015	Rainy Days	2016	Rainy Days	2017	Rainy Days
1	January	12.5	22.5	6.9	47.1	81.0	6.4	151.8	92.8	0.9	1.0	15.9	4	86.7	6
2	February	19.2	0.0	0.0	0.0	3.1	0.2	151.1	22.7	18.1	5.0	6.4	1	25.6	1
3	March	0.0	249.7	149.5	0.1	1.3	8.3	117.0	-	15.4	4.0	1.8	1	119.6	5
4	April	39.0	88.2	204.4	66.6	210.9	65.0	53.8	8.5	52.4	10.0	0.5	1	0.0	0
5	May	23.0	22.9	13.8	94.5	11.9	7.2	71.9	80.6	215.7	9.0	286.0	10	29.6	2
6	June	19.7	28.4	2.4	29.7	1.3	0.0	0.0	8.1	37.6	3.0	15.6	2	10.8	1
7	July	18.9	26.0	3.1	5.1	0.7	2.6	Tr	1.6	0.2	1.0	0.2	0	12.7	3
8	August	81.2	96.9	41.0	127.5	15.1	8.6	56.3	108.5	59.5	5.0	79.6	2	70.0	7
9	September	95.7	2.2	24.4	142.8	31.1	135.4	100.4	35.7	46.7	8.0	4.0	1	91.3	8
10	October	292.0	224.6	52.1	115.1	301.1	395.3	81.7	262.1	254.7	17.0	48.0	6	184.0	10
11	November	183.4	830.8	371.6	492.2	518.1	80.6	161.9	496.4	757.8	26.0	431.6	15	611.7	17
12	December	383.7	184.5	0.0	375.8	295.1	233.6	87.4	251.6	379.9	17.0	121.2	5	100.6	7
Annual Total		1168.3	1776.7	869.2	1496.5	1470.7	943.2	1033.3	1368.6	1838.9	106	1010.8	48	1342.6	67

Tr - Trace (Rainfall less than 0.1 mm)

Source :Department of Meteorology, Thirunelveli

Figure 2 : Mean Annual and Monthly Rainfall: 2007 - 2017 (Table I.2)




Table 1.4 : Mean Annual and Monthly Relative Humidity : 2007 - 2017

Percentage

S.N	Month	2007		2008		2009		2010		2011		2012		2013		2014		2015		2016		2017	
		D	N	D	N	D	N	D	N	D	N	D	N	D	N	D	N	D	N	D	N	D	N
1	January	-	-	72	-	70	-	71	-	76	86	70	89	72	87	80	-	71	71	NA	75	75	NA
2	February	-	-	67	-	61	-	67	-	72	86	68	86	73	90	72	-	73	69	NA	69	69	NA
3	March	-	-	76	-	69	-	64	-	65	87	64	85	71	90	63	-	67	64	NA	71	71	NA
4	April	67	-	74	-	74	-	70	-	71	87	69	84	71	85	65	-	68	64	NA	64	69	NA
5	May	70	-	75	-	75	-	77	-	75	83	73	80	75	83	76	-	76	74	NA	74	72	NA
6	June	71	-	71	-	74	-	74	-	71	82	71	81	73	82	69	-	74	73	NA	73	73	NA
7	July	74	-	73	-	72	-	70	82	71	79	67	83	71	82	67	-	71	72	NA	72	68	NA
8	August	73	-	76	-	72	-	75	86	73	83	70	82	74	84	72	-	71	71	NA	71	73	NA
9	September	75	-	71	-	73	-	73	-	71	83	70	82	77	85	74	-	73	73	NA	73	76	NA
10	October	77	-	74	-	69	-	69	-	77	90	79	89	74	87	79	-	80	72	NA	72	79	NA
11	November	77	-	77	-	81	-	81	-	80	91	73	88	80	92	84	-	85	79	NA	79	85	NA
12	December	79	-	76	-	92	-	92	-	77	88	77	90	77	86	83	-	84	76	NA	76	77	NA
Mean Relative Humidity		74	-	74	-	74	-	74	-	73	85	71	85	74	86	74	-	74	72	74	72	74	74

Source: Department of Meteorology, Thirunelveli

D : Day N: Night
NA: Data Not Available

Table 1.5 : Mean Wind Speed : 2005 - 2017

S.N	Month	2005	2006	2007	2008	2009	2010	2013	2014	2015	2016		2017	
											8.30 am	17.30	8.30 am	17.30
1	January	5.0	5.4	-	4.7	5.7	6.8	NA	9.3	8.3	5.8	9.20	5.5	8.60
2	February	5.0	5.1	-	4.7	4.5	6.2	NA	7.8	8.7	5.4	11.5	4.8	9.9
3	March	6.3	4.7	5.4	4.8	3.8	5.8	NA	9.2	8.1	6.4	10.2	5.3	6.2
4	April	5.4	8.3	5.9	6.3	7.5	5.7	NA	6.9	5.5	7.1	7.6	8	7.1
5	May	13.3	14.7	15.2	12.1	12.3	9.2	NA	10.5	10.7	6.2	7.7	9.8	9.9
6	June	15.7	14.0	12.4	8.5	3.4	11.0	NA	11.0	12.3	9.4	10.8	11.7	12.6
7	July	14.2	12.8	13.1	8.1	11.8	8.4	NA	11.0	11.3	9.4	10	7.8	9.7
8	August	11.8	15.0	13.4	11.9	10.5	8.5	NA	10.7	10.1	9.2	16.7	6.3	8.5
9	September	13.7	13.8	11.5	13.1	11.7	8.0	11.4	9.0	10.7	9.4	11.5	8.3	8.5
10	October	7.1	8.2	7.0	5.7	6.7	-	8.5	5.9	5.7	7.9	5.8	7.4	7.0
11	November	4.8	4.0	3.6	6.2	4.6	-	5.6	5.9	5.8	5.5	6.1	5.8	5.6
12	December	6.0	6.3	-	5.2	-	-	7.4	8.4	7.4	7.2	7.8	6.2	7.3

NA: Data Not Available

Source: Department of Meteorology, Thirunelvely

Table 1.6 : Land Use Pattern : 2017

S.N	Land Use Pattern	Landuse (Area_sq.km)	LandUse (%)
1	Transport and Utilities	0.267	0.03
2	Main Road _ Class A	0.348	0.03
3	Main Road _ Class B	10.488	1.04
4	Minor Road	24.080	2.38
5	Scrub	109.165	10.79
6	Paddy	184.756	18.26
7	Garden	323.701	31.99
8	Grassland	13.036	1.29
9	Coconut	19.849	1.96
10	Other Plantation	60.931	6.02
11	Forest	22.442	2.22
12	Marsh	40.648	4.02
13	Sand or Beach	86.355	8.53
14	Lagoon	25.227	2.49
15	River	0.363	0.04
16	Water Hole	8.938	0.88
17	Bund	0.381	0.04
18	Tank With Bund	10.837	1.07
19	Built Up Area	2.454	0.24
20	Chena	2.902	0.29
21	Jeep or Cart Track	62.676	6.19
22	Others	2.168	0.21
Total		1,012.01	100.00

Source : District Land Use Planning Office, Jaffna

ADMINISTRATIVE MAP - JAFFNA DISTRICT

CHAPTER 02

Administrative Divisions

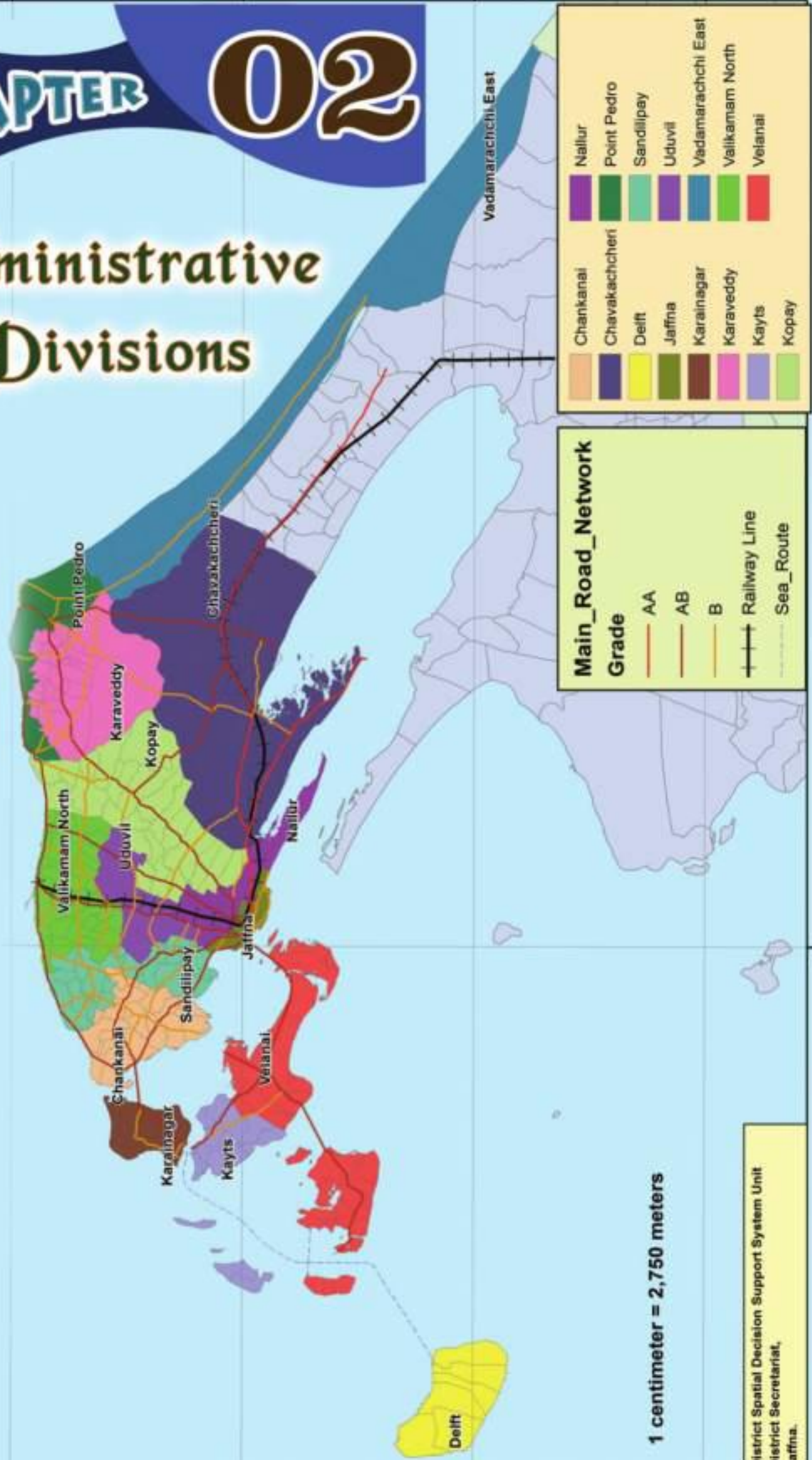


Table 2.1 : Government Agents / District Secretaries : 1829 - To Date

S.N	Name of Government Agents	Service	Period of Services	
			From	To
1	Percival Agland Dyke Esq.	CCS	01.10.1829	09.10.1867
2	Sir. William C.Twynam Esq.	CCS	15.09.1869	15.01.1896
3	R.W.I. Evers Esq.	CCS	15.01.1896	1897
4	F.C. Fisher (Actg) Esq.	CCS	1897	1897
5	R.W.I. Evers Esq.	CCS	1898	1899
6	J.P. Levis Esq.	CCS	01.06.1903	1905
7	F.H.Price Esq.	CCS	1906	28.02.1910
8	H.R.Freeman Esq.	CCS	01.03.1910	31.07.1913
9	C.S.Vaughan Esq.	CCS	01.08.1913	19.02.1914
10	R.Cumberland Esq.	CCS	20.02.1914	22.09.1914
11	R.A.G.Festing Esq.	CCS	23.09.1914	31.12.1914
12	B.Horsburgh Esq.	CCS	01.04.1915	31.03.1919
13	B.Constantine Esq.	CCS	01.04.1914	30.09.1919
14	H.W.Cordrington Esq.	CCS	01.10. 1919	28.02. 1920
15	B.Constantine Esq.	CCS	29.02.1920	08.11.1921
16	L.W.C.Schrader Esq.	CCS	09.11.1921	.09.1922
17	B.Constantine Esq.	CCS	.10.1922	22.07.1923
18	L.W.C.Schrader Esq.	CCS	23.07.1923	30.07.1924
19	F.J. Smith Esq.	CCS	31.07.1924	21.11.1926
20	T.B. Russel Esq.	CCS	22.11.1926	31.12.1927
21	J.D. Brown Esq.	CCS	01.01.1928	31.10.1930
22	E.T. Dyson Esq.	CCS	01.11.1930	30.06.1933
23	E. Rodrigo Esq.	CCS	01.07.1933	31.01.1935
24	E.T.Dyson Esq.	CCS	01.02.1935	30.04.1937
25	M.K.T. Sandys Esq.	CCS	01.05.1937	31.10.1937
26	E.T. Dyson Esq.	CCS	01.11.1937	31.05.1938
27	R.B.Naish Esq.	CCS	01.06.1938	1939
28	M.Prasad Esq.	CCS	1939	1941
29	C.C.Cumarasamy Esq.	CCS	1941	1948
30	P.J.Hudson Esq.	CCS	1948	19.07.1954
31	M. Srikantha Esq.	CCS	20.07.1954	1961
32	COL. Udugama Esq.	CCS	01.07.1961	31.03.1962
33	Nissanka Wijeratna Esq.	CCS	1962	1962
34	V.P.Vittachi Esq.	CCS	1962	30.09.1963
35	H.D.Jeyaweera Esq.	SLAS	01.10.1963	31.12.1965

Table 2.1 : Government Agents / District Secretaries : 1829 - To Date

S.N	Name of Government Agents	Service	Period of Services	
			From	To
District Secretary and Government Agent				
36	Vernon Abeyasekara Esq.	SLAS	01.01.1966	31.12.1968
37	F.C.Pieterz Esq.	SLAS	01.01.1969	30.12.1970
38	M.T.W.Amarasekara Esq.	SLAS	16.09.1970	31.05.1975
39	Tissa Devendra Esq.	SLAS	01.06.1975	31.12.1975
40	W.A.L.Wijeyapala Esq.	SLAS	01.01.1976	31.12.1977
41	A.A.Joseph Esq.	SIAS	01.01.1978	03.05.1978
42	M.L.P.L. Lionel Fernando Esq.	SLAS	01.05.1978	01.05.1979
43	D.M. Ariyaratna Esq.	SLAS	01.06.1979	30.06.1979
44	Y. Duraisamy Esq.	OAS	20.04.1979	30.06.1979
45	Y. Duraisamy Esq.	OAS	01.07.1979	13.07.1981
46	D. Nesiah Esq.	SLAS	14.07.1981	13.07.1984
47	V.M. Panchalingam Esq.	SLAS	14.07.1984	01.05.1989
48	Anton Alfred (Actg.) Esq.	SLAS	17.05.1989	31.08.1989
49	S.S Dharmapalan Esq.	SLAS	01.09.1989	23.11.1989
50	K. Manikavasakar Esq.	SLAS	24.11.1989	06.03.1990
51	Anton Alfred (Actg.) Esq.	SLAS	07.03.1990	23.04.1991
52	K. Manikavasakar Esq.	SLAS	16.05.1991	17.11.1994
53	K. Ponnampalam Esq.	SLAS	18.11.1994	09.11.1995
54	C. Pathmanathan Esq.	SLAS	10.11.1995	29.06.1997
55	K. Shanmuganathan Esq.	SLAS	30.06.1997	06.10.2002
56	C. Pathmanathan Esq.	SLAS	07.10.2002	31.12.2004
57	K. Ganesh Esq.	SLAS	01.01.2005	12.07.2010
58	Mrs. Emelda Sukumar Esq.	SLAS	13.07.2010	15.05.2012
59	Suntharam Arumainayaham Esq.	SLAS	16.05.2012	24.03.2015
60	Nagalingam Vathanayahan Esq.	SLAS	25.03.2015	To date

Source : District Secretariat, Jaffna.

Table 2.2 : District Secretariat Telephone Numbers

No	Designation / Department	Direct Line	Fax No.
General No.		021 222 2233 / 021 222 2234	
01	Government Agent / District Secretary	021 222 2235	021 222 2355
02	Addl. Government Agent	021 222 2236	021 222 2236
03	Chief Accountant	021 222 2398	021 222 3674
04	Director of Planning	021 222 2427	021 222 3712
05	Addl. Government Agent (Land)	021 221 2631	021 221 2631
06	Chief Internal Auditor	021 222 9034	021 222 9034
07	Director of Agriculture	021 221 9993	021 221 2613
08	District Director - Samurdhi	021 222 4171	021 222 4251
09	Deputy Director of Planning	021 222 0638	021 222 3712
10	Asst. District Secretary	021 222 2771	021 222 3625
11	Accountant	021 222 3573	
12	Administrative Officer	021 222 1209	021 222 2775
13	Asst. Director Planning (1)	021 222 0637	021 222 3712
14	Asst. Director Planning (2)	021 222 7583	021 222 3712
15	Asst. Director Planning (3)	021 222 5068	021 222 3712
16	District Engineer	021 221 7348	
17	Accountant -Samurdhi	021 221 7764	021 222 4251
18	Deputy Commissioner - Elections	021 222 2655	021 222 8002
19	Deputy Commissioner -Motor Traffic	021 222 7552	021 222 3789
20	Asst. Director - Disaster Management Coordinating Unit	021 222 1676	021 222 1676
21	Disaster Relief Services Unit	021 222 2233	
22	Asst. Registrar General	021 222 2475	021 222 2475
23	Registrar of Land & District Registry	021 222 5681	021 222 5681
24	District Sports Officer	021 320 7570	
25	Coo-ordinator - Social Security Board	021 222 6163	021 222 6163
26	Public Employment Service Centre (PES)	021 221 9359	021 222 3712

Table 2.2 : District Secretariat Telephone Numbers

No	Designation / Department	Direct Line	Fax No.
27	OIC - Department of Weight & Measures	021 221 7399	
28	Deputer Director Central Environmental Authority	021 222 4050	021 222 4050
29	Asst. Director - Consumer Affairs Authority	021 321 9000	021 775 5455
30	District Officer - Rural Development Dept	021 222 7862	021 222 7862
31	District Officer - Cultural Affairs	021 320 7612	
32	Asst. Director Land Use Planning	021 222 1589	021 22 1589
33	District Statistician	021 222 3330	
34	District officer - Industrial Department	021 222 3546	
35	Coastal Conservation Department	021 221 9644	
36	District Land Reform Commission	021 221 9326	065 222 2986
37	Asst. Director - Counsular Office	021 221 5972	021 221 2663
38	Media Officer	021 222 3766	
39	DCDC (Child / Women Development)	021 222 2774	
40	BOC - Kachcheri	021 222 8808	

District Secretariat - Complaint Number - 021 222 5000

Emergency Telephone Numbers

Disaster Management Centre	117
Government Information	1919
Disaster Management Unit - Jaffna	021 222 1676 / 0773 957 894
Ambulance	110
Emergency Ambulance Services	021 222 4444 / 021 222 5555
Emergency Police	119 / 021 222 2222
Fire Services (Municipal Council)	021 222 8888 / 021 320 7777
Ceylon Electricity Board (CEB)	021 202 4444 / 1987
Child / Women Development Committee	1929 / 021 222 2774
Sri Lanka Telecom.- Complaint	1212
Meteorology Department	021 222 3676 / 011 269 4846
Sri Lanka Telecom.- Complaint	1212
Sri Lanka Transport Board (CTB)	021 222 2496 /021 222 2207

Table 2.3 : Divisional Secretariat's Location and Divisional Secretaries - 2017

S.N	Divisional Secretariats	Location	Name of Divisional Secretary	Telephone Numbers	Fax Numbers
1	Delft	Delft	Mr. S. Jeyakanth	021 221 5201	021 221 5201
2	Islands South	Bangalavady Junction, Velanai	Mr. A. Sothinathan	021 221 1560	021 2229974
3	Islands North	Kayts	Mrs. S. Manchuladevy	021 221 1602	021 221 1601
4	Karainagar	Valanthalai	Mr. E. Thayaruban	021 221 1727	021 221 1727
5	Jaffna	Chundikuli	Mr. P. Thayananthan	021 221 7386	021 222 1035
6	Nallur	Point Pedro Rd., Nallur	Mrs. E. Anton Yoganayagam	021 222 9801	021 222 2208
7	Valikamam South West	Sandilipay	Mrs. U. Yasotha	021 225 5550	021 225 5552
8	Valikamam West	Chankanai	Mrs. P. Premini	021 225 0999	021 225 0063
9	Valikamam South	Uduvil	Mrs. V. Mathumathy	021 224 2044	021 224 0195
10	Valikamam North	Tellippalai	Mr. S. Sivasri	021 224 2002	021 224 1726
11	Valikamam East	Kopay	Mrs. S. Mathiyalagan	021 223 0013	021 223 1211
12	Thenmaradchy	Chavakachcheri	Mrs. T. Babu	021 227 1011	021 227 0050
13	Vadamaradchy South West	Karaveddy	Mr. K. Shrimohanan	021 226 4453	021 226 3258
14	Vadamaradchy North	Point Pedro	Mr. A. Siri	021 226 0215	021 226 3259
15	Vadamaradchy East	Maruthankerney	Mr. K. Kanakeshwaran	021 226 0501	021 226 0533

Source : District Secretariat, Jaffna.

Table 2.4 : Summary of GN & Villages of Divisional Secretariats in Jaffna District

S.N	Divisional Secretariats	No of GN Divisions	No.of Villages
1	Delft	6	25
2	Islands South	30	77
3	Islands North	15	48
4	Karainagar	9	86
5	Jaffna	28	50
6	Nallur	40	57
7	Valikamam South West	28	79
8	Valikamam West	25	80
9	Valikamam South	30	149
10	Valikamam North	45	177
11	Valikamam East	31	111
12	Thenmaradchy	60	138
13	Vadamaradchy South West	35	187
14	Vadamaradchy North	35	148
15	Vadamaradchy East	18	41
Total		435	1453

Source : District Secretariat, Jaffna

Table 2.5 : List of Divisional Secretariat Division, Grama Niladhari Divisions and Villages

G.N.No	Name of the GN Division	Place Code	No. of Villages	Name of the Villages
Delft				
J/01	Delft West	4142005	4	Panankani, Kodaikadu, Koruvandu, Neluvini
J/02	Delft South	4142010	7	Puthukudiyiruppu, Ampikaipuram, Sarappiddy, Mudaliyarkulam, Murukuchchi, Kalavarai, Nedunkulam
J/03	Delft Centre West	4142015	5	Seekiriampallam, Yahappar, Thomaiyar, Yoothatheu, Vettukali
J/04	Delft Centre	4142020	3	Perukkady Gramam, Yuvinayar Gramam, Gurunagar
J/05	Delft Centre East	4142025	2	Matha Gramam, Pidariyambal
J/06	Delft East	4142030	4	Mavilikiramam, Sebanayagapuram, Kavolaiyambalai Gramam, Alamavana Gramam
Sub Total			25	
Islands South (Velanai)				
J/07	Mandaitivu East	4139005	3	Mandaitivu East, Siruthivu, Kurusadythivu
J/08	Mandaitivi West	4139010	1	Mandaitivu West
J/09	Mandaitivu South	4139015	1	Mandaitivu South
J/10	Allaipiddy	4139020	2	Allaipiddy, Venpuravinagar
J/11	Mankumpan	4139025	2	Mankumban West (Wart No. 04), Mankumban East (Wart No. 05)
J/12	Velanai North	4139030	3	Elanthavanam, Solavathai, Myjapulam
J/13	Velanai North East	4139035	2	Chaady, Cheddipulam
J/14	Velanai East	4139040	3	Thuraiyoor, Semmankdu, Ammankovilady
J/15	Velanai South East	4139045	2	Velanai South East, Cheddipulam
J/16	Velanai Center East	4139050	2	Velanai East Center, Cheddipulam (part)
J/17	Velanai South	4139055	5	Vengalavadi, Sitpanai, Buscompaniyady, Thuraiyoor South, Kannapuram
J/18	Velanai Center West	4139050	2	Velanai Center West, Ampikai Town (part)
J/19	Velanai West	4139065	2	Velanai West, Ampikai Town (part)
J/20	Saravanai East	4139070	1	Saravanai East
J/21	Saravanai West	4139075	3	Monkanaipulam, Sinnamadu, Saravanai West
J/22	Pungudutivu North East	4139080	2	Urathivu, Varathivu
J/23	Pungudutivu East	4139085	2	Madathuveli, Pungudutivu East
J/24	Pungudutivu South East	4139090	3	Mavuthidal, Vallan, Veermalai
J/25	Pungudutivu East South	4139095	3	Kannagaipuram, Thonguthidal, Kurichchukadu East
J/26	Pungudutivu South	4139100	4	Kodaikadu, Kurichchukadu West, Kurichchukadu East, Manatkaddu
J/27	Pungudutivu North	4139105	4	Sinna Irupitty, Manavellai, Sivalaipetty, Kammuppidy

Table 2.5 : List of Divisional Secretariat Division, Grama Niladhari Divisions and Villages

G.N.No	Name of the GN Division	Place Code	No. of Villages	Name of the Villages
J/28	Pungudutivu Center North	4139110	3	Vadakku Perukadu, Karanthady, Paranthathoddam
J/29	Pungudutivu South West	4139115	3	Sankaththar Kerni, Naduvuththiruththy, Kurikadduvan
J/30	Pungudutivu Centre West	4139120	1	Perunkadu South
J/31	Pungudutivu Centre East	4139125	1	Pungudutivu Centre East
J/32	Pungudutivu North West	4139130	2	Irupiddy, Kaluthaipiddy
J/33	Pungudutivu West	4139135	3	Nunukal, Kerativu, Sinna eruppity
J/34	Nainalvu North	4139140	4	Thampakaipathy, Vallikaddu, Kulaipai, Eraddaikali
J/35	Nainalvu Centre	4139145	5	Naduwakadu, Vellaipattu Mantharai, Kilakkadu, Vanthurai, Thekkinam
J/36	Nainativu South	4139150	3	Vankalavady, Malaiyadi, Kathiyakuda
Sub Total			77	
Islands North (Kayts)				
J/37	Analaitivu North	4103005	2	Analaitivu North, Paruthitivu
J/38	Analaitivu South	4103010	2	Analaitivu South, Puliyamtivu
J/39	Eluvaitivu	4103015	1	Eluvaitivu
J/49	Kayts	4103025	3	Kayts Centre, Kayts East, Kayts west
J/50	Paruthiyadaippu	4103020	5	Camp Road, Urandi, koodaiyadi, Paruththiyaippu, West Road
J/51	Karampon	4103030	4	Mankuli, Ayithampulam, Uppukulam, Palavi
J/52	Karampon East	4103035	3	Karampon East, Ampalappulam, Kalikoviladi
J/53	Karampon South East	4103060	3	Oluvil, Palakaddu, Pathinamddy
J/54	Karampon West	4103065	2	Karampon West, Melichchimunai
J/55	Naranthanai North	4103045	7	Utharapiddy, Thulavil, Mavadiyankadu, Seeniyankadu, Seddiyar thoddam, Periyapulam(part), Kokkuruni,
J/56	Naranthanai North West	4103040	4	Thampaddy, Thampiran Thoddam, Ampalarvarpulam, Periyapulam (part)
J/57	Naranthanai	4103050	4	Naranthanai West [Veerankai], Naranthanai Centre, Koddankadu, Naranthanai East
J/58	Naranthanai South	4103055	2	Eachchankadu, Sooriyavaththai
J/59	Suruvil	4103075	2	Puliyankoodal South (part), Suruvil
J/60	Puliyankoodal	4103070	4	Puliyankoodal North, Puliyankoodal South (part), Sinnamadu, Thanuvil
Sub Total			48	

Table 2.5 : List of Divisional Secretariat Division, Grama Niladhari Divisions and Villages

G.N.No	Name of the GN Division	Place Code	No. of Villages	Name of the Villages
Karainagar				
J/40	Karainagar West	4104030	16	Kumilankuli, Payarikoodai, Sakkalavodai, Manatkadu, Paththarkeni, Sallai, Sempadu, Thankodai, Kallitheru, Varivalavu, Vempady, Sinnalady, Ennankuppidy, Nagammakovilady, Manidal, Maruthapuram
J/41	Karainagar North West	4104025	8	Manatpiddi, Arukampulam, Mullaipulavu, Oorikadu, Kovalam, Navatkandy, Sampoladai, Nadduppalai
J/42	Karainagar East	4104015	11	Monthipulam, Idaipiddi, Vennandaipu, Saththiranthai, Karapiddianthani, Kalikoviladi, Piddiellai, Ponnaivalai, Thannai, Kompavodai, Koddappulam
J/43	Karainagar South East	4104035	9	Nanthavil, Vilanai, Alagapuri, Karuviyaththannai, Thikkarai, Palavodai, Valupodai, Avanthanai, Kanavodai
J/44	Karainagar South	4104040	7	Oori, Thoppukadu, Madathuvalavu, Harbour, Santhipuram, Neithal, Ampula
J/45	Karainagar South West	4104045	9	Kallanthalvu, Kesadai, Palakadu, Karunkali, Viyavil, Neelankadu, Rasavinthoddam, Periyadaipu, Verapiddy
J/46	Karainagar North	4104005	7	Vatharadaippu, Santhampuliyadi, Navaladikerny, Illanthaisalai, Kasurina Beachadi (Savukkadi), Sithamparamoorthy Kerniyadi, Mallikai
J/47	Karainagar North East	4104010	14	Valanthalai, Elakadi, Periyamanai, Sadayali, Sivankoviladi, Mappanavoori, Mallikai, Neelipanthanai, Maruthadi, Nedunkadu, Palayakandy, Sampantharkandy, Kanagarkandy, Pandithalvu
J/48	Karainagar Centre	4104020	5	Ayili, Sivakami Amman kovilady, Vikkavil, Alady, Kamadchi Kernyady,
Sub Total			86	
Jaffna				
J/61	Nedunkulam	4136005	4	Nedunkulam , Vasanthapuram , Makenthirapuram, Eliloor
J/62	Columbuthurai East	4136010	4	Columbuthurai East, Valamburam , Punithapuram, Valampuram
J/63	Columbuthurai West	4136015	1	Columbuthurai West
J/64	Passaiyoor East	4136020	2	Passaiyoor East , Puthukuduyiruppu
J/65	Passaiyoor West	4136025	1	Passaiyoor West
J/66	Eachchamodda	4136030	3	Eachchamodda , Koiyathoddam, Pandiyanthavu
J/67	Thirunagar	4136035	1	Thirunagar
J/68	Reclamation East	4136040	1	Reclamation East
J/69	Reclamation West	4136045	1	Reclamation West
J/70	Gurunagar East	4136050	1	Gurunagar East
J/71	Gurunagar West	4136055	1	Gurunagar West
J/72	Small Bazzar	4136060	1	Small Bazaar
J/73	Jaffna Town West	4136065	1	Jaffna Town West
J/74	Jaffna Town East	4136070	1	Jaffna Town East

Table 2.5 : List of Divisional Secretariat Division, Grama Niladhari Divisions and Villages

G.N.No	Name of the GN Division	Place Code	No. of Villages	Name of the Villages
J/75	Chundikuli South	4136075	1	Chundukuly South
J/76	Chundikuli North	4136080	1	Chundukuly North
J/77	Maruthady	4136085	1	Maruthady
J/78	Aththiyady	4136090	2	Athiyady , Rasavin Thoddam
J/79	Sirampiyady	4136095	1	Sirampiyady
J/80	Grand Bazzar	4136100	1	Grand Bazar
J/81	Fort	4136105	3	Fort, Meenachchipuram, Muththamil
J/82	Vannarpannai	4136110	1	Vannarpannai
J/83	Koddady	4136115	2	Koddady, Solaipuram
J/84	Navanthurai South	4136120	3	Navanthrai South, Manpidy, Kannapuram
J/85	Navanthurai North	4136125	4	Navanthrai North , Suriyavelly, Vasanthapuram, Niththiyaolly Moor Street North
J/86	Moor Street South	4136130	1	
J/87	Moor Street North	4136135	3	Moor Street North, Pommaively , Oddumadam
J/88	New Moor Street	4136140	3	New Moor Street, Arukalmadam , Oddumadam
Sub Total			50	

Nallur

J/89	Ariyalai South East	4133005	2	Maniyam Thoddam, Udayapuram
J/90	Ariyalai East	4133010	3	Navalady, Poompugar, Ariyalai Munanku
J/91	Ariyalai North West	4133015	1	Kalaimagal
J/92	Ariyalai Centre West	4133020	1	Ariyalai East (Part)
J/93	Ariyalai South West	4133025	1	Ariyalai East (Part)
J/94	Ariyalai Centre North	4133030	3	Ariyalai West (Part), Chaliyapiddy, Siruchemmany
J/95	Ariyalai Centre	4133035	1	Ariyalai East (Part)
J/96	Ariyalai Centre South	4133040	1	Ariyalai
J/97	Iyanarkovilady	4133045	1	Vannarpannai East (Part)
J/98	Vannarpannai North	4133050	1	Vannarpannai East (Part)
J/99	Vannarpannai North West	4133055	2	Arukalmadam, Vannarponnai East (Part)
J/100	Vannarpannai North East	4133060	2	Nallur (Part), Vannarpannai West (Part)
J/101	Neeraviyady	4133065	1	Kandarmadam (Part)
J/102	Kandarmadam North West	4133070	1	Kandarmadam (Part)
J/103	Kandarmadam North East	4133075	1	Kandarmadam (Part)
J/104	Kandamadam South West	4133080	1	Kandarmadam (Part)
J/105	Kandamadam South East	4133085	1	Kandarmadam (Part)
J/106	Nallur North	4133090	1	Nallur (Part)
J/107	Nallur Rajathani	4133095	1	Nallur (Part)

Table 2.5 : List of Divisional Secretariat Division, Grama Niladhari Divisions and Villages

G.N.No	Name of the GN Division	Place Code	No. of Villages	Name of the Villages
J/108	Nallur South	4133100	1	Kailasapillaiyar (Part)
J/109	Sangilian Thoppu	4133105	1	Sangiliyanthoppu
J/110	Thirunelvely West	4133110	1	Thirunelvely West
J/111	Thirunelvely Center South	4133115	1	Thirunelvely Center South
J/112	Thirunelvely South East	4133120	3	Mudamavady, Senguntha, Puthavarayar Kovil
J/113	Thirunelvely North East	4133125	1	Thirunelvely North East
J/114	Thirunelvely Center North	4133130	2	Thirunelvely Centre North, Thirunelvely Village Extension scheme
J/115	Kondavil North West	4133135	1	Kondavil North West
J/116	Kondavil South West	4133140	3	Kondavil South West, Nanthavil (Part), Uppumadam
J/117	Kondavil Centre West	4133145	1	Kondavil Centre West
J/118	Kondavil Centre East	4133150	1	Kondavil Centre East
J/119	Kondavil North East	4133155	1	Kondavil North East
J/120	Kondavil South East	4133160	1	Kondavil South East
J/121	Kokuvil North East	4133165	2	Kokuvil North East, Nanthavil (Part)
J/122	Kokuvil East	4133170	2	Kokuvil East, Konavalai
J/123	Kokuvil South East	4133175	2	Thalayali, Pirampady
J/124	Kokuvil North West	4133180	1	Kokuvil North West
J/125	Kokuvil West	4133185	1	Kokuvil West
J/126	Kokuvil Centre East	4133190	1	Kokuvil Centre East
J/127	Kokuvil South West	4133195	3	Gandhigi, Kerniyady, Iyanarkovilady
J/128	Kokuvil Centre West	4133200	1	Kokuvil Centre West
Sub Total			57	
Valikamam South West (Sandilipay)				
J/129	Suthumalai North	4109005	1	Suthumalai North
J/130	Suthumalai South	4109010	4	Suthumalai South, Kellavil, Panthiyady, Echchaddy
J/131	Savatkaddu	4109015	1	Savatkaddu
J/132	Uyarappulam	4109020	5	Panthiyady 4th Mile Post, Koolavady (Part), Kurankulippan, Uyarappulam, Pallikadu 3rd Mile Post
J/133	Anaikodai	4109025	4	Koolavady (Part), Mulli, Kakkaiithivu, Anaikodai (Part) - Somasuntharam,
J/134	Navaly North	4109030	1	Navaly North
J/135	Navaly East	4109035	2	Navaly East, Anaikodai West
J/136	Navaly South	4109040	1	Navaly South
J/137	Manipay North	4109045	2	Manipay North, Utchiyadai
J/138	Manipay East	4109050	3	Vadaliththoddam, Manipay East, Sellar Valavu
J/139	Manipay South	4109055	1	Manipay South
J/140	Manipay West	4109060	5	Kaddudai, Maruthady, Ezumulli, Kelankamam (Part), Thoranthoddam

Table 2.5 : List of Divisional Secretariat Division, Grama Niladhari Divisions and Villages

G.N.No	Name of the GN Division	Place Code	No. of Villages	Name of the Villages
J/141	Sandilipay North	4109065	1	Sandilipay North
J/142	Sandilipay Centre	4109070	4	Madaththady, Thoppu, Sandilipay Centre, Kalavalai
J/143	Sandilipay West	4109075	3	Thenippuliyadi, Seerany, Iyanar Kovilady
J/144	Mahiyapiddy	4109080	4	Kompanyppulam, Sooriyothaya, Yavil, Mahiyappiddy,
J/145	Vadaliyadaippu	4109085	1	Vadaliyadaippu
J/146	Pandaitharippu	4109090	2	Pandaitharippu, Piranpattu (Part)
J/147	Piranpattu	4109095	2	Piranpattu (Part), Nirtsamam (Part)
J/148	Sillalai North	4109100	2	Santhai (Part), Sillalai North
J/149	Sillalai South	4109105	2	Santhai (Part), Sillalai South
J/150	Mathagal East	4109110	8	Mathagal East, Mathagal North, Kanchipuram, Sagayapuram, Pukkaipulo, Pothippulam, Kusumanthurai, Konavalai
J/151	Mathagal South	4109115	3	Mathagal South, Mathagal East (Part), Vilvalai
J/152	Mathgal West	4109120	4	Mathagal West, Thuraimugam, Nunasai, Pattrima
J/153	Periyavilan	4109125	3	Aththiyolai, Siruvilan (Part), Periyavilan
J/154	Marisankoodal	4109130	2	Maresankoodal, Uyarappulam
J/155	Illavalai	4109135	6	Siththiramelai, Poyitti, Kallooriyadi, Vaddappulam, Vathamadakki, St.Judes
J/156	Mullalai	4109140	2	Mullalai, Suruvillan (Part)
Sub Total			79	

Valikamam West (Chankanai)

J/157	Vaddukoddai East	4106005	4	Vaddukoddai East, Anthiran, Thavalai, Kulippan
J/158	Vaddukoddai North	4106010	4	Kalainagar, Pilawaththai, Sivan Kovilady (Part), Vaddukoddai North
J/159	Sangaraththai	4106015	2	Sangaraththai, Thunaivi
J/160	Araly West	4106020	3	Koddaikaddu (Part), Nochchikadu, Pungankuli
J/161	Araly Centre	4106025	6	Urraththi, Kanawakkai, Kaladdymoollai, Koddaikadu (Part), Vannarpuram, Namaga I Kovilady
J/162	Araly South	4106030	3	Thenmoolai, Veppiyanni, Vadamoolai
J/163	Araly East	4106035	3	Kulainai, Veemankamam, Iyannar Kovilady
J/164	Araly North	4106040	5	Chettiyarmadam, Magilippulam, Nagendramadam, Madathady, Nampapulam
J/165	Vaddukoddai South	4106045	6	Muthalikoilady, Sempaddanthodam, Koddissuddi, Inpachoolai, kaalikovilady, Arasady
J/166	Vaddukoddai South West	4106050	4	Kaladdy, Near Jaffna Collage, Kirawalai, Ithiyady
J/167	Vaddukoddai West	4106055	3	Sivankovilady (Part), Kanakiamman koviladi, Kalvil
J/168	Tholpuram East	4106060	2	Tholpuram East, Munkodi
J/169	Tholpuram West	4106065	2	Tholpuram, Thikkarai
J/170	Ponnalai	4106070	2	Nelliyan, Ponnalai

Table 2.5 : List of Divisional Secretariat Division, Grama Niladhari Divisions and Villages

G.N.No	Name of the GN Division	Place Code	No. of Villages	Name of the Villages
J/171	Moolai	4106075	3	Moolai, Veram, Kumarappulam
J/172	Chulipuram West	4106080	5	Chulipuram West, Periyapulo, Raththalady, Varuthoolai (Part), Kudakkanai (Part)
J/173	Chulipuram Centre	4106085	4	Kudakkanai Part), Kallaivembady, Chulipuram Centre, Varuthoolai (Part)
J/174	Chulipuram East	4106090	5	Chulipuram East, Kaluvan, Kddupulam, Pandaveddai, Paralai
J/175	Pannakam	4106095	3	Pannakam, Pallachuddy, Kalaiyady
J/176	Panipulam	4106100	3	Panipulam, Chettikurichchi, Kalaiyady (Part)
J/177	Siththankerney	4106105	1	Siththankerney
J/178	Chankanai East	4106110	1	Chankanai East
J/179	Chankanai West	4106115	2	Nitchamam, Nikarai
J/180	Chankanai South	4106120	2	Mavaddy, Oodakkarai
J/181	Chankanai Centre	4106125	2	Thoddilady, Near Hospital
Sub Total			80	

Valikamam South (Uduvil)

J/182	Uduvil South West	4115005	5	Paddayolai, Sathiyapuram, Puthumadam, Kartharkovilady, Yama
J/183	Uduvil South East	4115010	6	Maruthnarmadam (part), Katpakapillaiyar Kovilady, Puliyady-vairavar kovilady, Palavodai, Uduvil East (part), Uduvil North
J/184	Uduvil Centre	4115015	3	Maddakachchi, Santhirapuram, Malvam
J/185	Uduvil Centre North	4115020	2	Uduvil West, Uduvil East (part)
J/186	Uduvil North	4115025	5	Katpakunai (part), Keenisanthayady, Koorampan, Veeranthoddam,
J/187	Sanguvely	4115030	9	Anthiran, Thammanai, Vathanai, Allady, Thurayanthoddam, Kuttipokkan, Katpakunai (part), Thulmeniyathoddam, Kellankamam
J/188	Inuvil South West	4115035	8	Killawaikkadai, Kalliollai, Kokkhillippai, Mannankadu, Thampilawathai, Nochichollai, Vellakkudayan, Methiyan
J/189	Inuvil East	4115040	2	Inuvil East, Vankiyady
J/190	Inuvil North East	4115045	4	Ankalappai, Inuvil North East, Vempolai, Theatre Road
J/191	Inuvil West	4115050	5	Maruthanarmadam, Vadduviny, Inuvil West, Mannanthoddam, Pappathoddam
J/192	Thavady South	4115055	5	Paththanai, Nungiyappulam, Oomayanseema, Nelluppori, Kalady
J/193	Thavady East	4115060	1	Thavady East
J/194	Thavady North	4115065	5	Vannankadu, Mariththodam, Pagadevan pulam, Mariyapulam, Puliththiddy
J/195	Chunnakam Town North	4115070	3	Variyapulam (part), Magilany (part), Chooarawaththai (part)
J/196	Chunnakam Town South	4115075	5	Kachchanvadaly, Thinaikaladdy, Neduppulam, Villanai, Kallikadduvan

Table 2.5 : List of Divisional Secretariat Division, Grama Niladhari Divisions and Villages

G.N.No	Name of the GN Division	Place Code	No. of Villages	Name of the Villages
J/197	Chunnakam Town East	4115080	6	Choorawaththai, Magilany (part), Malappai, Kappampulam, ThillKaddy, Kaddawaipulam
J/198	Chunnakam Town Centre	4115085	5	Mudavembady, Iyanarkovilady, Near St Antony Church, Sellavalavu, Chettiyarvalavu
J/199	Chunnakam Town West	4115090	6	Kanankkar Valavu, Paruththikaladdy, Choolanai, Moorthankoodal, Koththiyawaththai, Ampanai
J/200	Kantharodai	4115095	10	Kantharodai, Kudarai, Katpkkuni (part), Kantharodai West, Madaththady, Thammalai (part), Ikiranai (part), Sankawththai, Pachchalady, Paruththiyolai
J/201	Eralalai West	4115100	10	Kayiddi, Nayiththiyakadu, Thampuaththai, Kadduvilanai, Periyavalavu, Puliyaninatady, Siriddi, Sirumpiladdy, Mathiyampaththanai, Kurumpan
J/202	Eralalai South West	4115105	10	Koddaikadu, Nakkiyampulam, Velavalavu, Kesavaththani, Alavodai, Variyapulam(part), Magilany (part), Choorawaththai (part), Uriyaddy, Eralalai West
J/203	Eralalai South	4115110	3	Vilisiddy, Mylankadu, Choorawaththai (part)
J/204	Eralalai East	4115115	1	Eralalai East
J/205	Eralalai North	4115120	1	Eralalai North
J/206	Eralalai Centre	4115125	1	Eralalai Centre
J/207	Punnalaikadduvan South	4115130	4	Pootharayar kovilady, Vathirakaddai, Kulanthai Anamarkovilady
J/208	Punnalaikadduvan North	4115135	6	Nachchimar Kovilady, Rajeswari Amman Kovilady, Punnalaikadduvan North, Thidatpulam, Colonization, Kappapaulam
J/209	Evina	4115140	5	Evenai Center, Mathalodai, Evenai South, Evenai East, Colony
J/210	Kuppilan South	4115145	5	Kampiththodam, Thailankadavai, Weeramanai, Ilatthiyady, Parisaiyapulam
J/211	Kuppilan North	4115150	8	Samathikovilady, Veerapathirar Kovilady, Muthar Valavu, Korukalkovilady, Kerniyady, Sorrka Valavu, Koddaramana, Katkarai
Sub Total			149	

Valikamam North (Tellippalai)

J/212	Mallakam South	4112005	5	Nariyiddan, Neelampalai, Iththiranai, Kallarai, Koththiyarwaththai
J/213	Mallakam Centre	4112010	2	Mallakam Centre, Thonthanai
J/214	Mallakam North	4112015	3	Kulamankal (Part), Courts Road (Part), Mallakam
J/215	Alaveddy North	4112020	5	Theriddy, Ponnipulam, Cheddisolai, Paththanai, Thampayapulam,
J/216	Alaveddy Centre	4112025	6	Saththakaladdy, Peththawalai, Alakollai, Rawaththai, Muthaliyar Kovilady, Velavai
J/217	Alaveddy East	4112030	4	Vellyyampathy, Manatpulam, Kumpalai, Alukkaai
J/218	Ganeswaram	4112035	4	Periyakinatady, Ganeswaram, Kurukkal Kinatady, Vellyyampathy (part)

Table 2.5 : List of Divisional Secretariat Division, Grama Niladhari Divisions and Villages

G.N.No	Name of the GN Division	Place Code	No. of Villages	Name of the Villages
J/219	Alaveddy South	4112040	5	Alukkai, Perumakkadavai, Kalainagar, Kuruvalai, Aruvampittu
J/220	Alaveddy West	4112045	8	Murungaipulam, Marisiddy, Kaddupulam, Thammalai, Thampalawaththai, Paththupaniyady, Nakkanawaththai, Sebasthiyarkovilady
J/221	Illavalai North	4112050	12	Kadivalai, Inthanai, Mayilankoodal, Veravil, uyanai, Sodakkan, Paththawaththai, St. Reeta, St. James, Polwaththai, Siruvilan, Kathirkadyawthai
J/222	Illavalai North West	4112055	8	Seenthippanathal, Vaazaham, Senthankulam, Valiththoodal, Vasanthapuram, Koovil, Natholai, Karukampanai
J/223	Viththahapuram	4112060	4	Navakkeeri, Thaigiddipulam, Vilisiddy, Kayanthappai
J/224	Pannalai	4112065	2	Pannalai West, Pannalai East
J/225	Kollankaladdy	4112070	4	Kollankaladdy, Kilanai, Mavaikaladdy, Saddasappai
J/226	Naguleswaram	4112075	4	Karukampanai, Keerimalai, New Colony, Old Colony
J/227	Tellippalai East	4112080	4	Kovitpulam, Sithiyapuliady, Thumpaipulam, Periyapulam
J/228	Tellippalai	4112085	4	Sooduvilunthan, Kilanai, Mullaaththanai, Nalla Kinattady
J/229	Thurkkapuram	4112090	5	Kulamangal, Vavunavaththai, Mahathanai, Siligawaththai, Puthuthoddam
J/230	Thanthai Selvaparam	4112095	4	Veladavai, Veemankodai, Ampanai, Puthuthoddam
J/231	Maviddapuram	4112100	3	Maviddapuram, Sayudai, Madathady
J/232	Mavidapuram South	4112105	3	Maviddapuram South, Paddaikadavai, Pallupidunki
J/233	Kankesanthurai West	4112110	6	Mankolli, Uravil, Mampirai, Poyiddi, Keerimalai (part), Kankesanthurai (part)
J/234	Kankesanthurai Centre	4112115	1	Kankesanthurai Centre
J/235	Kankesanthurai South	4112120	1	Kankesanthurai South
J/236	Palaiveemankamam North	4112125	4	Koothiyawaththai, Veeniyavarai, Palaiveemankamam North, Mylappai
J/237	Palaiveemankamam South	4112130	3	Kiriyawaththai, Veemankamam South, Veemankamam West
J/238	Kadduvan	4112135	5	Kadduvan, Valamari, Pankirai, Thannertharivu, Urakunai
J/239	Kadduvan West	4112140	2	Kadduvan West, Iyannarkoviladdy
J/240	Thenmylai	4112145	4	Varuththalaivilan, Payithiyawaththai, Thenmayli, Madatthady
J/241	Varuthlaivilan	4112150	3	Rappiyakadavai, Varuthalaivilan (part), Varuthalaivilan (Colony)
J/242	Kurumpasiddy	4112155	2	Mayelu, Kurumpasiddy (part)
J/243	Kurumpasiddy East	4112160	2	Kurumpasiddy (part), Annama kovilady
J/244	Vasavilan East	4112165	4	Kuddiyapulam, Konavalai, Oddakapulam, Suntharapuram
J/245	Vasavilan West	4112170	6	Manamperai, Kalakavai, Karampakadavai, Kuddiyapulam, Thenmoolai, Manthirampirai

Table 2.5 : List of Divisional Secretariat Division, Grama Niladhari Divisions and Villages

G.N.No	Name of the GN Division	Place Code	No. of Villages	Name of the Villages
J/246	Mayiliddy North	4112175	9	Athimagiliddy, Kiramakoddady, Koothanseema, Koththawatthai, Magilinada, Mulavai, Sanguwatthai, Viluvarpuram, Yamai
J/247	Thaiyiddy East	4112180	5	Koththawatthai, Mulavai, Sanguwatthai, Thaiyiddy East, Valluvarpuram
J/248	Mayiliddythurai South	4112185	3	Mayiliddi Thurai (part), Periyakadduvan Thurai, Veeramaniccathevan Thurai (part)
J/249	Thaiyiddy North	4112190	2	Urany, Thaiyiddy
J/250	Thaiyiddy South	4112195	1	Thaiyiddy South
J/251	Mayiliddythurai North	4112200	3	VeeramaniccathevanThurai (part), MayiliddiThurai(part), PeriyakaddevanThurai (part)
J/252	Palaly South	4112205	4	Kilana, Odakapulam, pallapulam, Payirkkaladdy
J/253	Palaly East	4112210	1	Palaly East
J/254	Palaly North	4112215	4	Antonypuram, Cheritavapuram, Murukaddy, Palaly North
J/255	Palaly North West	4112220	2	Paly Karai, Thodduvai
J/256	Palaly West	4112225	1	Palalay West
Sub Total			177	
Valikamam East (Kopay)				
J/257	Irupalai South	4118005	4	Kaddaipirai(Part), Ananthapuramthidal, Nayanmarkaddu, Nallur North
J/258	Irupalai East	4118010	6	Arasadi (Part), Kaddaipirai(Part), Irupalai East, Madaththay, Vasanthapuram, Koviltheru
J/259	Kalviyankadu	4118015	10	Palanimurugan Kovil, Rasaveethy (Part), AlakiyavathanamThodam, Dutch Road, Katpakapillyar, Vannankulam, Kaddaipirai (Part), Vilaiyaddurangan veethy, Ganapaskarothayaveethi, Pulavanar veethy
J/260	Kopay South	4118020	10	Navalady (Part), Mathakovilady, Palaniyandavar Kovil, Ramanathan Kaladdy, Old road, AathithanValavu, Kerny kulathady, Rasaveethy (Part), Kumpappillai, Uthatharakai
J/261	Kopay Centre	4118025	10	Thoguthippanai, Appilanai, Kanathasamy kovilady, Sonelu, Soosaiyappar Kovilady, Pillaiyar Kovil, Navalady (Part), Tholpidy, Kiluvanai, Kalikovilady
J/262	Kopay North	4118030	1	Kopay North
J/263	Urumpirai West	4118035	3	Urumpirai South (Part), Urumpirai West, Annanakai
J/264	Urumpirai North	4118040	4	Collage Lane, Irulan, Thiruveethy, Odayampathy
J/265	Urumpirai South	4118045	4	Urumpirai East (part), Urumpirai South (part), Selvapuram, Yogapuram
J/266	Urumpirai East	4118050	1	Urumpirai East (Part)
J/267	Urelu	4118055	4	Urelu West, Urelu East, Pokkanai, Urumpirai East (Part)
J/268	Neervely South	4118060	1	Neervely South
J/269	Neervely North	4118065	1	Neervely North

Table 2.5 : List of Divisional Secretariat Division, Grama Niladhari Divisions and Villages

G.N.No	Name of the GN Division	Place Code	No. of Villages	Name of the Villages
J/270	Neervely West	4118070	3	Maasivan, Malai, Urelu -Karanthan,
J/271	Sirupiddy East	4118075	3	Sirupiddy, Pannalai, Koolaparuku
J/272	Sirupiddy West	4118080	2	Poomagal, Uthayatharakai
J/273	Puttur West	4118085	5	Vempirai, Inthusiddy, Sivankovil, Marathady (Part), Navakiri (Part)
J/274	Puttur North	4118090	6	Puttur, Eranthanai, Maruthady (Part), Veppampulam, Mathiramalai, Navakiri (Part)
J/275	Navakiri	4118095	1	Navakiri (Part)
J/276	Avarangal East	4118100	2	Kokkanai, Puththakalady
J/277	Averangal West	4118105	5	Averankal, Navakiri North, Nelliyedai, Mathiramanai (Part), Thadsankaladdy
J/278	Puttur East	4118110	1	Puttur East
J/279	Atchelu	4118115	6	Sadayakadu, Achchelu, Vevipuram, Poolasiddy Kolany, Poyidy
J/280	Vatharawaththai	4118120	3	Periyampokkanai, Veeravani, Watharawaththai
J/281	Paththaimeny	4118125	1	Pathaimeny
J/282	Thambalai-Kathiripay	4118130	2	Thampalai, Kathiripay
J/283	Idaikkadu	4118135	2	Idaikkadu, Akkarai
J/284	Valalai	4118140	3	Valalai, Salli, Chempadu
J/285	Atchuvely North	4118145	2	Atchuveli North, Vallai
J/286	Atchuvely South	4118150	1	Atchuveli South
J/287	Atchuvely West	4118155	4	Selvanayagapuram, Navakiri (part), Thoppu, Atchunagar
Sub Total			111	

Thenmaradchi (Chavakachcheri)

J/288	Kaithady North	4130005	1	Kaithady North(part)
J/289	Kaithady East	4130010	4	Kaithady East (part) Navavatta, Kallikadu, Navapuram, Sempadu
J/290	Kaithady Centre	4130015	3	Kumaran Nagar, Ampaddan thampu, Kaithady South(part)
J/291	Kaithady South	4130020	4	Uvari, Kaithady South(part), Kottuvely, Ooriyankadu
J/292	Kaithady South East	4130025	1	Kaithady South East
J/293	Kaithady West	4130030	3	Kaithady West, Kallakam, Ooriyan
J/294	Navatkuli West	4130035	3	Navatkuli, Navatkuli West, State Housing Scheme
J/295	Navatkuli East	4130040	3	Navatkuli South, Thachchanthoppu, Navatkuli East
J/296	Kovilakandy	4130045	4	Kogilakandy, Kokilakandy Centre, Kokilakandy West, Thachchanthoppu
J/297	Kaithady Navatkuli	4130050	2	Kaithady Navatkuli North, Kaithady Navatkuli South
J/298	Maravanpulo	4130055	4	Maravanpulo North, Maravanpulo East, Maravanpulo West, Maravanpulo Centre
J/299	Thanankillappu	4130060	1	Thanakkilappu

Table 2.5 : List of Divisional Secretariat Division, Grama Niladhari Divisions and Villages

G.N.No	Name of the GN Division	Place Code	No. of Villages	Name of the Villages
J/300	Chavakachcheri Town	4130065	1	Chavakachcheri Town -Ward No. 9
J/301	Kovitkudyiruppu	4130070	2	Kovitkudyiruppu-Ward No. 8, Meesalai Ward No. 2
J/302	Sankathanai	4130075	4	Sankathanai - Ward No 11(part), Ward No 2 (part), Ward No 10 (part), Ward No 3 (part)
J/303	Chavakachcheri North	4130080	1	Chavakachcheri North - Ward No.10
J/304	Manduvil	4130085	1	Manduvil-Ward No.3
J/305	Kalvayal	4130090	2	Kalvayal-Ward No 4, Nunavil East Ward No 6
J/306	Nunavil East	4130095	1	Nunavil East -Ward no. 6
J/307	Nunavil Centre	4130100	1	Nunavil -Ward No. 6(part)
J/308	Nunavil West	4130105	2	Nunavil West Ward no.5, Madduvil South ward No 7
J/309	Kaithady Nunavil	4130110	1	Kaithady Nunavil
J/310	Thenmadduvil	4130115	1	Thenmadduvil
J/311	Madduvil Nunavil	4130120	1	Madduvil Nunavil
J/312	Madduvil Centre	4130125	4	Vevil, Verakkeny, Sivankovilady, Madduvil South
J/313	Madduvil North	4130130	1	Madduvil North
J/314	Madduvil East	4130135	3	Manaval, Vankgalavady, Chettiyar Kuruchchi,
J/315	Chandrapuram	4130140	4	Sivankovilady, Mohanathas, Philips Road, Amman Kovilady
J/316	Sarasalai South	4130145	3	Sarasalai South, Sarasalai Centre, kallumoolai
J/317	Sarasalai North	4130150	1	Sarasalai North
J/318	Meesalai East	4130155	1	Meesalai East -Ward No 2
J/319	Meesalai West	4130160	1	Meesalai West-Ward No. 1
J/320	Ramavil	4130165	2	Ramavil, Koyilamanai
J/321	Meesalai North	4130170	3	Vembirai, Theruvaram, Meesalai North
J/322	Allarai	4130175	2	Allarai North, Allarai South
J/323	Vellampokkaddy	4130180	1	Vellampokkaddy
J/324	Kachchai	4130185	2	Kachchai North, Kachchai South
J/325	Palavi	4130190	2	Palavi North, Palavi South
J/326	Kodikamam North	4130195	4	Eruvan, Iyanarkovilady, Kodikamam, Thavalam
J/327	Kodikamam Centre	4130200	3	Kodikamam, Thavisikulam (part), Meesalai North (part)
J/328	Kodikamam South	4130205	1	Thavasikulam
J/329	Ushan	4130210	3	Ushan, Ushan South, Ushan West
J/330	Karampaham	4130215	2	Odduveli, Karampakam
J/331	Vidaththalpalai	4130220	1	Vidaththalpallai
J/332	Ketpeli	4130225	3	Ketpeli Centre, Ketpeli East, Ketpeli West
J/333	Eluthumadduval South	4130230	2	Viluvalai, Eluthumadduval South
J/334	Eluthumadduval North	4130235	6	Uppuvil, Kalyanakulam, Maruthankulam, Odduveli, Kalikarai, Educated Women's project

Table 2.5 : List of Divisional Secretariat Division, Grama Niladhari Divisions and Villages

G.N.No	Name of the GN Division	Place Code	No. of Villages	Name of the Villages
J/335	Mirusuvil North	4130240	2	Mannaankurichchi, Kurukkalmavadi
J/336	Mirusuvil South	4130245	4	Mirusuvil, Koddikai, Palayavaikal, Vela pallaam
J/337	Kudamiyan	4130250	3	Kudamiyan, Navatkadu (part), Puraiveeli
J/338	Navatkadu	4130255	1	Navatkadu
J/339	Varany North	4130260	3	Karukkai, Kurandipiddy, Thampan
J/340	Maaseri	4130265	2	Kaddupulam, Maseri
J/341	Idaikkurichchi	4130270	2	Idaikurichchi West, Idaikurichchi East
J/342	Karampaikurichchi	4130275	2	Karampaikurichchi East, Karampaikurichchi West
J/343	Varani Iyattalai	4130280	2	Varani Iyattalai North, Varani Iyattalai South
J/344	Thavalai Iyattalai	4130285	2	Thavalai Iyattalai Varany, Thavalai Iyattalai Kodikamam
J/345	Manthuvil East	4130290	3	Vetakadu, Manthuvil East, Nanthivalai
J/346	Manthuvil West	4130295	3	Sempadu, Kumpaveli, Panankadu
J/347	Manthuvil North	4130300	3	Kudiyiruppu, Kaladdy, Kelam
Sub Total			138	

Vadamaradchy South West (Karaveddy)

J/348	Karanavai South	4121005	5	Muthalaikuli, Solankan (Part), Vipulananthar, Veerapathirajan Vettikadu
J/349	Karanavai West	4121010	5	Kalluvan, Mandaan, Solankan, Anthiran, Valliyawaththai
J/350	Karanavai	4121015	5	Annasilaiyady, Selvapuram, Sithampathy, Thoothaavalai, Kavil (part)
J/351	Karanavai East	4121020	7	Manalavady Uchchil, Kaavil, Manatpathy, Nuhavil, Kaladdy, Annaipanthy, Kurukkal Pakuthy
J/352	Udupiddy	4121025	3	Udupiddy, Ilakady, Pankooran
J/353	Udupiddy North	4121030	7	Kamparmalai - Barathy Veethy , Mallamalai, Kamparmalai - Kalavani, Valianththodam, Komanththurai (Niruvaththampai, Sonthampai), Srimurukan Colony, Vallawaththai (Sempadu , Saththiranthai)
J/354	Udupiddy South	4121035	4	Athyamalai, Pandakai, 15th Mile Post, Veerapathirar kovilady
J/355	Valvetty	4121040	5	Palavaththai, Seenaddy Maththirai, Nedunkanny, Karunanithy, Arasady Ward No. 8
J/356	Velvetty Centre	4121045	6	Valvetty, Mavady, Ilanthaikadu (part), Ilakanawaththai (part), Karunanithy Library Area, Tharmakulasingam Community, Centre (part)
J/357	Samarabahu	4121050	4	Samarapaku, Ilanthaikadu (part), Mavady (part), Madanthai
J/358	Imayanan	4121055	7	Ilakanavaththai, Ilanthaikadu, Imayanan North, Sempaddolai, Imayanan East, Imayanan Center, Nachimarkovilady

Table 2.5 : List of Divisional Secretariat Division, Grama Niladhari Divisions and Villages

G.N.No	Name of the GN Division	Place Code	No. of Villages	Name of the Villages
J/359	Imayanan West	4121060	8	Veerakathi pillayar Kovilady, Sellam Mill (part), Navalady, Komputhoopulam, Thidal, Kollolai, Santhayoor, Thuvali
J/360	Karanavai North	4121065	3	Navindil, Kottawattati, Vathiri West
J/361	Karanavai North West	4121070	2	Navindil West, Kottawattati West
J/362	Karanavai Centre	4121075	7	Navindil South, Seenaddy, Kulana, Moorthavinayakar Kovilady, Karunayampathy, Navalarmadam, Saiampam
J/363	Karaveddy West	4121080	5	Rasakiramam, Kanpollai, Srinaratha, Piramananthoddam, Kavudalai
J/364	Karaveddy North	4121085	4	Anthiran, Kanuvil, Arasady, Idaikurichchi
J/365	Karaveddy South	4121090	4	Sandil (Part), Nuhavil (Part), Uchchil, Maththony West
J/366	Maththony	4121095	3	Maththony, Vellan - Keerai, Maththony North
J/367	Karaveddy Centre	4121100	9	Samian Arasdy, Variyaththanai, Thachchanthopu, Samanthar Kadaiyady, Periyathoddam, Kilavithoddam (part), Saththiriyar Thoddam, Kavundil - Puthukkulam, Kovilchanthai
J/368	Karaveddy East	4121105	6	Kaddupulam, Theduththanai, Yarkkaru, Kilavi Thoddam, Valarmathi, Yappulam
J/369	Kaddaively	4121110	6	Kilavi Thoddam (Part), Thallaiyapulam, Seddiyatheru, Kali Kovil, Aththelu Amman, Nunuvil
J/370	Thunnalai South	4121115	10	Kalikai, Vembady, Kaddaipalai, Kudavaththai, Malisanthai, Kilan, Vanankiranchi, Kumarankulam, Thalayapulam (Part), Yarkkaru (Part)
J/371	Thunnalai East	4121120	8	Adduppaddy, Vembady (Part), Parayankulam, Kernikinattady, Veeravaththai, Kudavaththai North, Neenkuvil, Velikkanthoddam
J/372	Thunnalai	4121125	3	Allaiyampathy, Inthira Amman Kovilady, Thamaraiikulaththady
J/373	Thunnalai Centre	4121130	8	Allaiyampathy (Part), Sempadu, Kovitkadavai, Veerapaththirar-Kovilady, Kolveli, Thamaraiikulaththady, Miththil, Neduli
J/374	Thunnalai West	4121135	5	Thakkuchampathy, Vaikkal, Kulana, Puthuthoddam East, Thamaraiikulaththady
J/375	Nelliady North	4121140	3	Vathiri West, Pulawarvodai, Thevaraiyali
J/376	Nelliady	4121145	7	Murukan kovilady, Payari, Thampayapulam, Kalwathai, Chettitharai, Panantharai, Iyanarkovilady
J/377	Nelliady East	4121150	6	Mudakkadu, Puthuthoddam, Kodiamam Road, Kalayanthoddam, Tharikkapattu, Nelliady (Part)
J/378	Alvai	4121155	4	Manokara, Vathiri North, Kumilady (Part), Puthukkulankarai - Sinalady
J/379	Alvai South	4121160	4	Malisanthy (Part), Odai, Amman kovilady, Poowatkarai,
J/380	Alvai East	4121165	6	Periyarpakuthy- Kumulady (Part), Malisanthy (Part), Paddyodai, Vadduvaththai, Velliruvai, Kumilady East
J/381	Aththai	4121170	5	Thamanthoddam, Aththai, Ilakady, Puthukkalady, Madaththady lakady
J/382	Kapputhu	4121175	3	Kapputhu, Anthanalthidal, Karampan
Sub Total			187	

Table 2.5 : List of Divisional Secretariat Division, Grama Niladhari Divisions and Villages

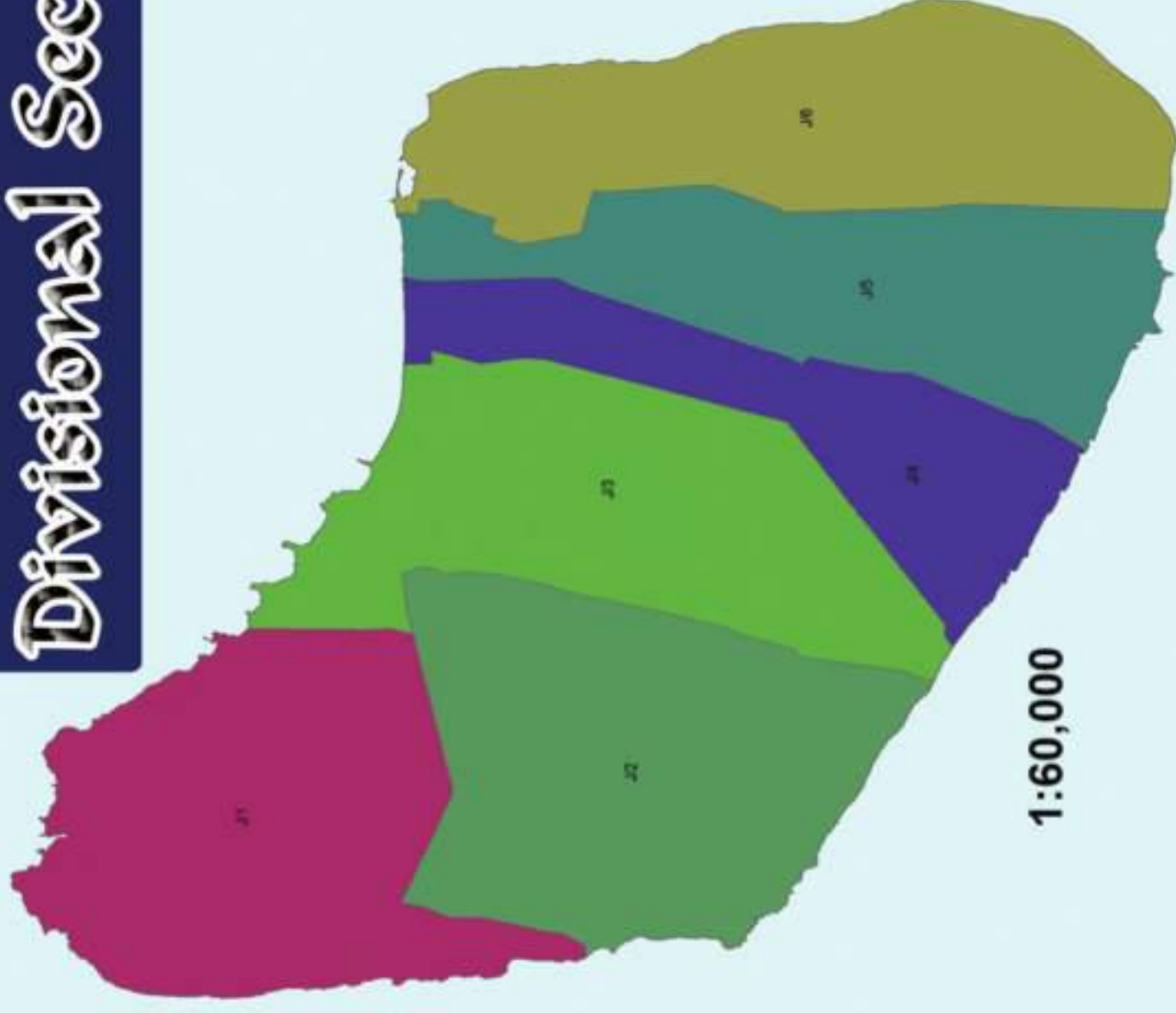
G.N.No	Name of the GN Division	Place Code	No. of Villages	Name of the Villages
Vadamaradchy North (Point Pedro)				
J/383	Thondamanaru South	4127005	2	Sannithi,Vallai Veethy
J/384	Thondamanaru North	4127010	6	Amman kovilady,Pillayar kovilady,Naduththeru , Sinnakkadatkarai,Perijakadatkarai,Arasady
J/385	Karudavil South	4127015	8	Sinnavai,3m Santhi,Vallai veethi,Kaadduppulam,Mayavar kovilady,Uduppidy Veethy,Mandapakkaadu,Aiyatoor,Seelaappulam,ammankovilady,Se mpaadu,Seddijavoor,Kondalady
J/386	Karudavil North	4127020	2	Majilijathanai,Oorikkaadu
J/387	Kerudavil East	4127025	2	Kommantharai,Seelaappulam
J/388	Valvettiturai North West	4127030	1	Aathikovilady
J/389	Valvettiturai North Centre	4127035	3	Tevady,Mathavady,Meenaadchi amman kovilady,Naruvalady,Vaadi Lane
J/390	Valvettiturai North East	4127040	4	Koththijaal,Nedijakaadu vadakku,Kuchcham,Kaadduvalavu
J/391	Valvettiturai South West	4127045	5	Viththanai,Theeruvil,Aalady,Niruvaththampai,Sivankovilady
J/392	Valvettiturai South East	4127050	3	Vempady,Vevil,Thenjampai
J/393	Polikandy West	4127055	2	Oorani(Sinnaavalai,Maanankaanai,Arasampulam,Othiyavalavu, Uppukkinattady) , Kudijettam
J/394	Poikandy East	4127060	7	Nediyakadu pakuthi, Nampiththavaththi, Sampuliyavaththai, karakaththanpulam, Neervalappillaiyar Kovilady, Alady, Kanthavanakkovilady (Paththirakali Kovilady, Palavi, Pathuvalai)
J/395	Ploikandy South	4127065	5	Sankam thoddam, uluththampy, Arasampulam, Veerapaththirar Kovilady, Impilan, palavaththai, Kurunathar Kovilady
J/396	Alvai West	4127070	4	Thikkam, Thevarayali - oru pakuthi, Kaddaippuliyady, Thikkam Kadatkarai
J/397	Alvai North West	4127075	7	Sakkodai, Panikkar, Thulaai, Pallikkudaththady, Mathakovilady, Samantharai, Sithamparappuliyady
J/398	Alvai North Centre	4127080	3	Kumuthini, Inparsiddy, Sakkodai
J/399	Viyaparimoolai	4127085	4	Palavaththai, Theniyamman Kovilady, Viyaparimoolai, Ravalai
J/400	Alvai North	4127090	5	Nakkeeran, Mayakkai, Muththumariyamman Kovilady, Mahathma, Maravanpulam
J/401	Point Pedro	4127095	3	Suppamadam, Market west Lane, Koddady
J/402	Point Pedro South	4127100	3	Iyanar Kaladdy, Odakkarai, Point Pedro
J/403	Point Pedro East	4127105	4	Sinnaththodam, Point Pedro, Periyathoddam, Thumpalai
J/404	Thumpalai	4127110	4	Thumpalai south, Thumpalai west, Murukan Kovil Veethy, Kalappanavaththai, Nellandaippakuthi
J/405	Thumpalai East	4127115	1	Thumpalai East
J/406	Katkovalam	4127120	3	Punithanagar, varaththuppalai - Part, Katkovalam
J/407	Puloly North	4127125	6	Mathanai, Pannakkaddai, Ooriyavaththai, Koolavady - Part, savanai Visvakulam, Arasady Veethy
J/408	Puloly North East	4127130	6	Uththiravaththai, Santhathoddam - Part, Varaththuppalai, Koolavady, Thikiri, Ninpuyampattu

Table 2.5 : List of Divisional Secretariat Division, Grama Niladhari Divisions and Villages

G.N.No	Name of the GN Division	Place Code	No. of Villages	Name of the Villages
J/409	Puloly Centre	4127135	7	Thampasiddy, Aththiyady, Navalady, Puloly Centre, Maruthady, Iyanar Kaladdy, Konantheevu
J/410	Puloly West	4127140	6	Vaththanai, Poovakkarai, Thirunavaloore, Saalampai, Thenningavaththai, Veerapaththirar Kovilady
J/411	Puloly South West	4127145	4	Vadduvanai, Vanar Kudiyiruppu, Vaddappathy, Kampaavaththai, Saraiyady, Koovil, Thampasiddy, Kanthiyoor, Kurumpai Kaddy
J/412	Puloly North West	4127150	8	Kanthiyoor, Kurumpakaddy, Mayakkai, Malavaththai, Othiyakkaladdy, Murugan Kovilady, Madaththady, Ammai hospital
J/413	Puloly East	4127155	5	Saraiyady, Puddalai, Upayakathirkamam, Paliappai, Manthikai, Peruntheru
J/414	Puloly South	4127160	6	Thevaran, Vaduvaththai, Peruntheru, Muravil, singanagar, Periyaththai
J/415	Manthikai	4127165	3	Thuraiyamoolai, Karukampan, Thevaran,
J/416	Vallipuram	4127170	3	Thirumalpuram, Sunami Veedduththiddam, Vallipurakkurichchi,
J/417	Thunnalai North	4127175	3	Valliyanantham, Mathakovilady, Potharamadam
Sub Total			148	
Vadamaradchy East (Maruthankerny)				
J/418	Manalkadu	4124005	2	Manatkadu West, Manatkadu East
J/419	Kudaththanai	4124010	4	Kudaththanai East, Valikandy, Kuddathanai West, Maligaithidal
J/420	Kudaththanai North	4124015	1	Kudaththanai North
J/421	Potpathy	4124020	1	Potpathy
J/422	Ampan	4124025	3	Ampan West, Ampan East, Koddodai
J/423	Nagarkovil East	4124030	1	Nagarkovil East
J/424	Nagarkovil West	4124035	1	Nagarkovil West
J/425	Nagarkovil South	4124040	3	Nagarkovil South, Kudarappu, Kudarappu North
J/426	Chempianpattu North	4124045	3	Chempianpattu North, Thanipalai, Mamunai
J/427	Chempianpattu South	4124050	3	Maniavalai, Erakakam, Nellian
J/428	Maruthankerney	4124055	3	Thalaiyady, Maruthankerney North, Maruthankerney South
J/429	Vaththirayan	4124060	2	Vatththirayan North, Vatththirayan South
J/430	Uduththurai	4124065	4	Uduththuri East, Uduththuri South, Uduththuri North, Vembadi
J/431	Aliyavalai	4124070	2	Aliyavalai, Kodukilai
J/432	Vettilaikerney	4124075	3	Vettilaikerney, Mandalai (Urikadu), Periyapachchilaipalli
J/433	Mullian	4124080	2	Mullian, Neththiyaveddai
J/434	Pokkaruppu	4124085	2	Kervil, Pokkaruppu
J/435	Chundikulam	4124090	1	Chundikulam
Sub Total			41	
Grand Total			1,453	

Source : District Planning Secretariat, Jaffna.

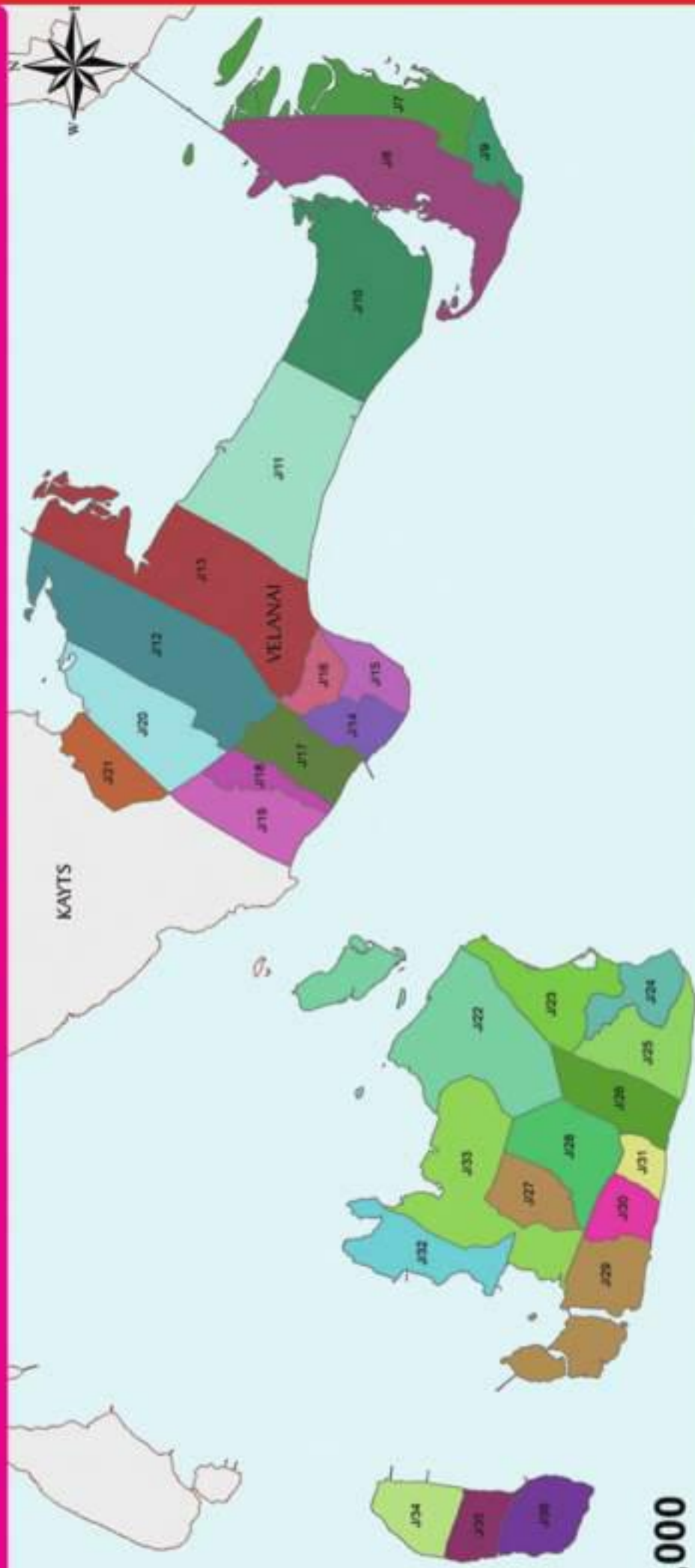
Divisional Secretariat : Delft



1, Delft West	4, Delft Centre
2, Delft South	5, Delft Centre East
3, Delft Centre West	6, Delft East

1:60,000

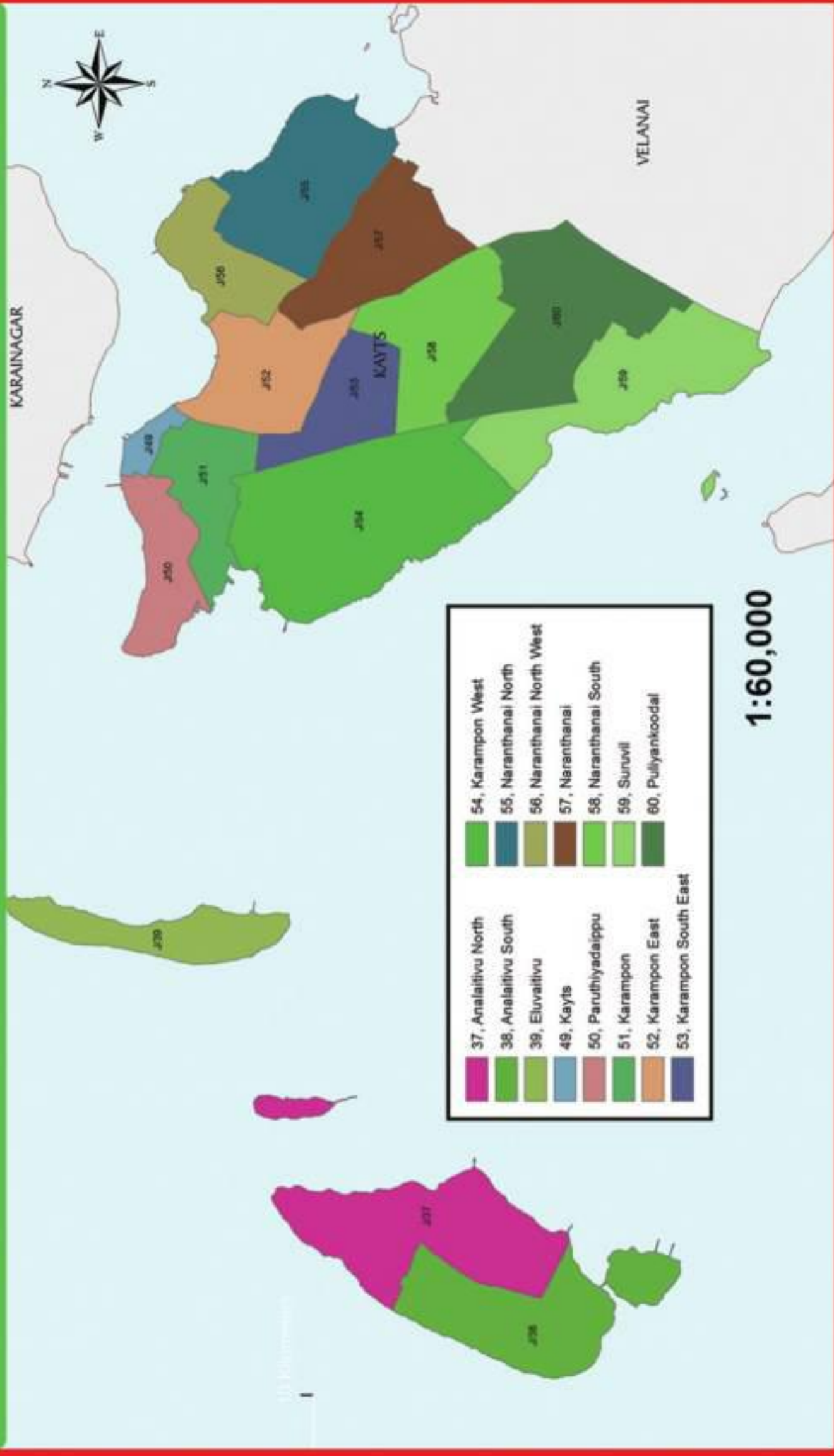
Divisional Secretariat : Island South (Velanai)



1:110,000

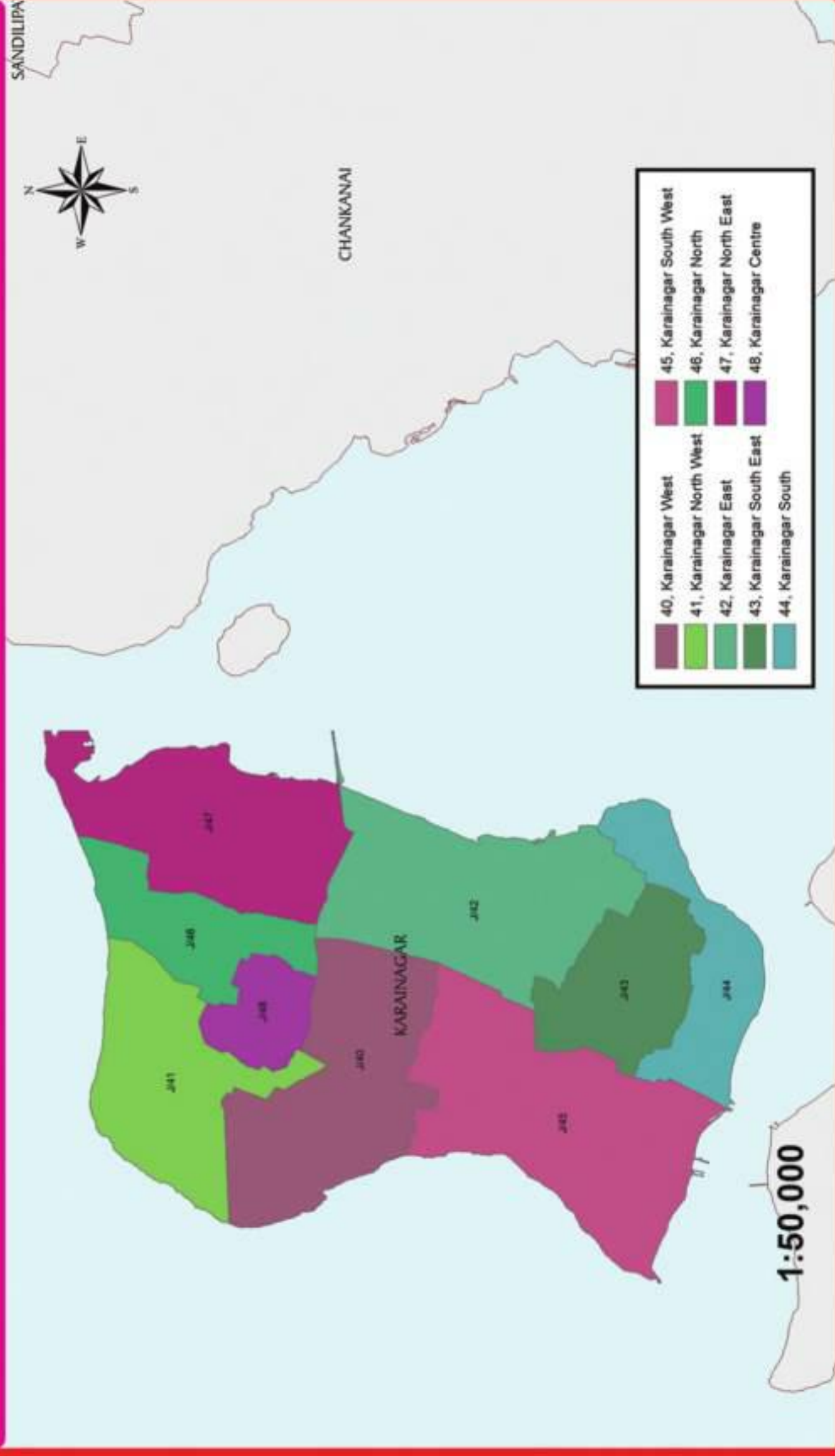
7, Mandaitivu East	13, Velanai North East	19, Velanai West	25, Pungudutivu East South	31, Pungudutivu Centre East
8, Mandaitivu West	14, Velanai East	20, Saravanai East	26, Pungudutivu South	32, Pungudutivu North West
9, Mandaitivu South	15, Velanai South East	21, Saravanai West	27, Pungudutivu North	33, Pungudutivu West
10, Allaipiddy	16, Velanai Centre East	22, Pungudutivu North East	28, Pungudutivu Centre North	34, Nainaitivu North
11, Mankumpan	17, Velanai South	23, Pungudutivu East	29, Pungudutivu South West	35, Nainaitivu Centre
12, Velanai North	18, Velanai Centre West	24, Pungudutivu South East	30, Pungudutivu Centre West	36, Nainaitivu South

Divisional Secretariat : Island North (Kayts)

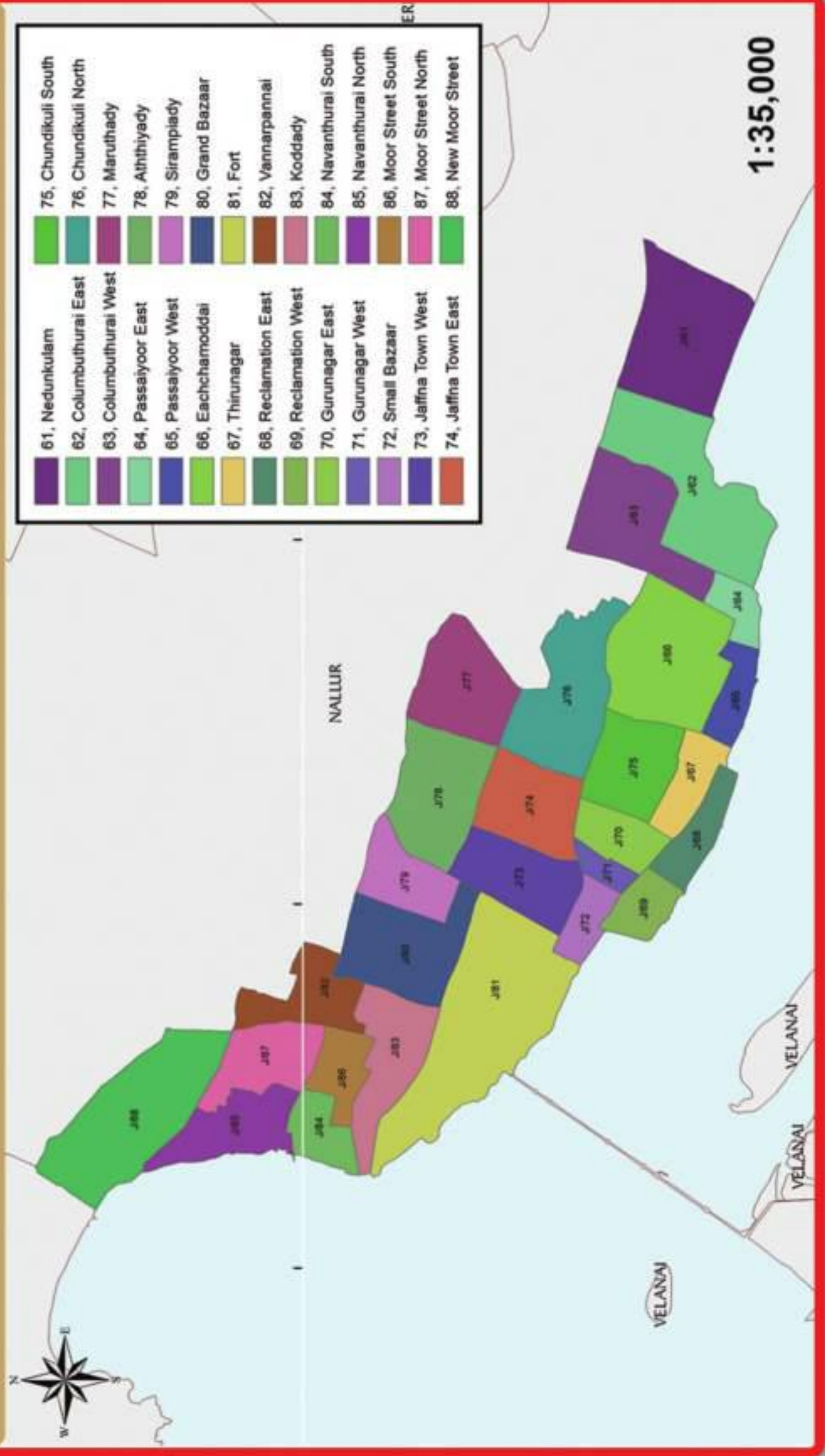


1:60,000

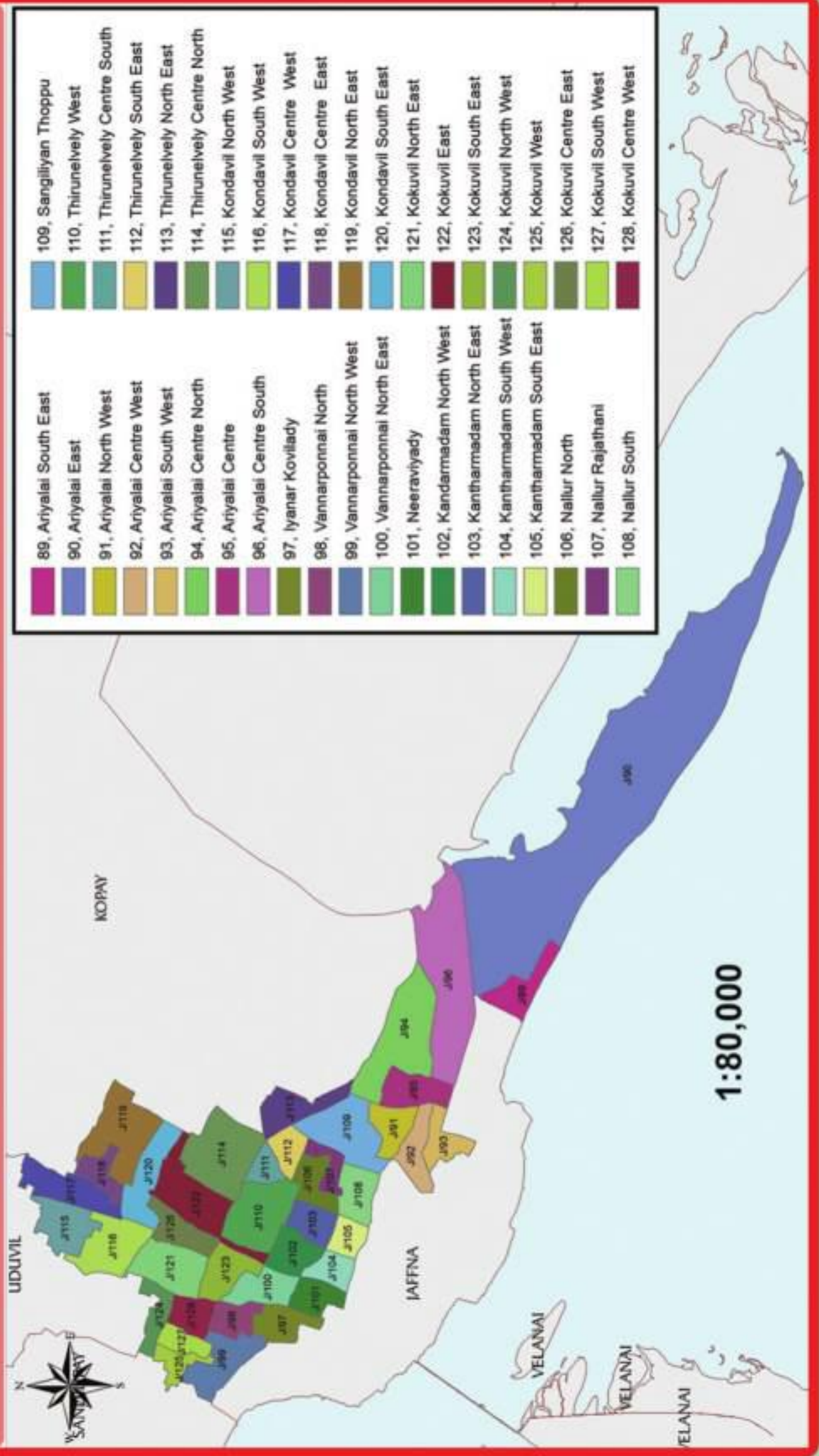
Divisional Secretariat : Karainagar



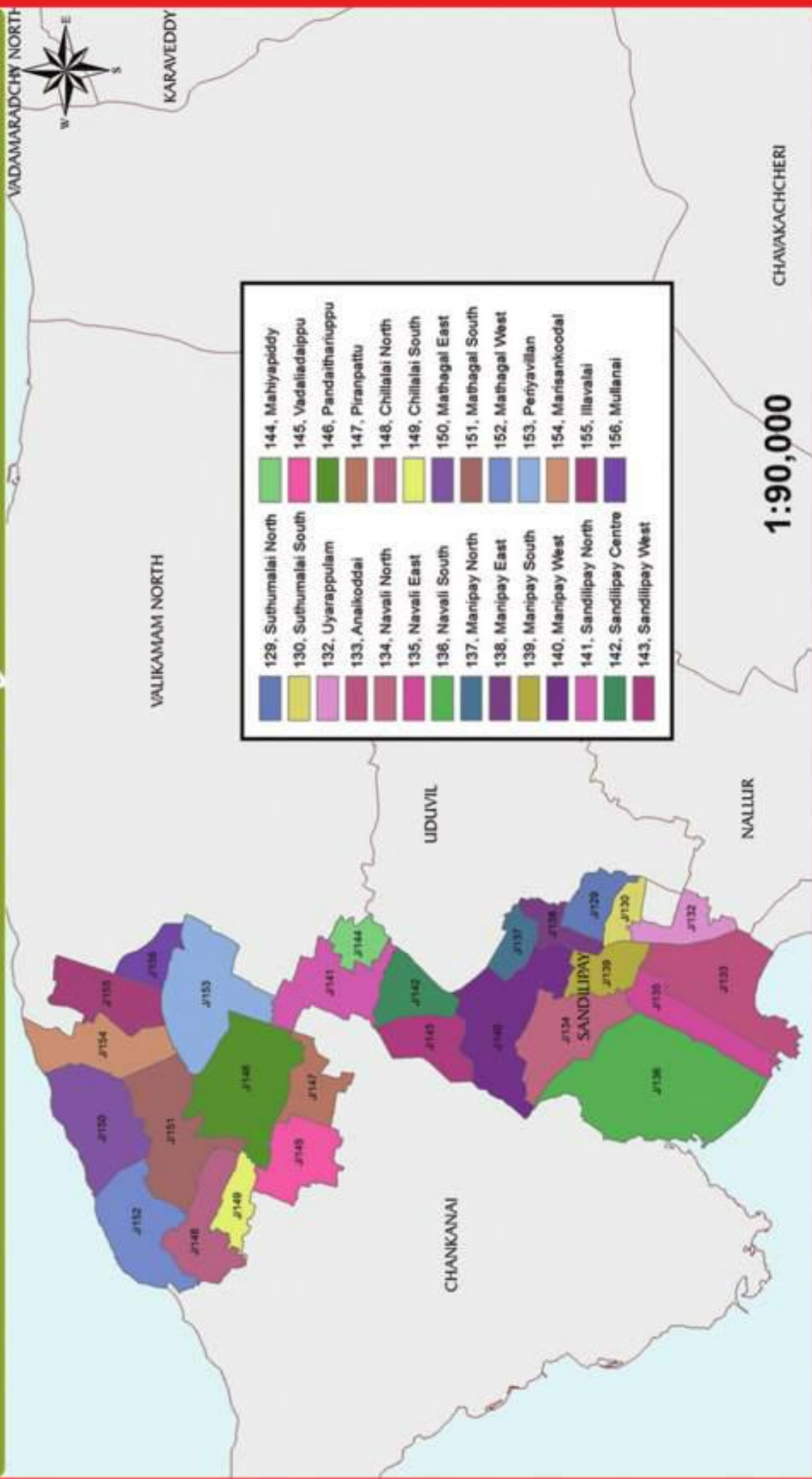
Divisional Secretariat : Jaffna



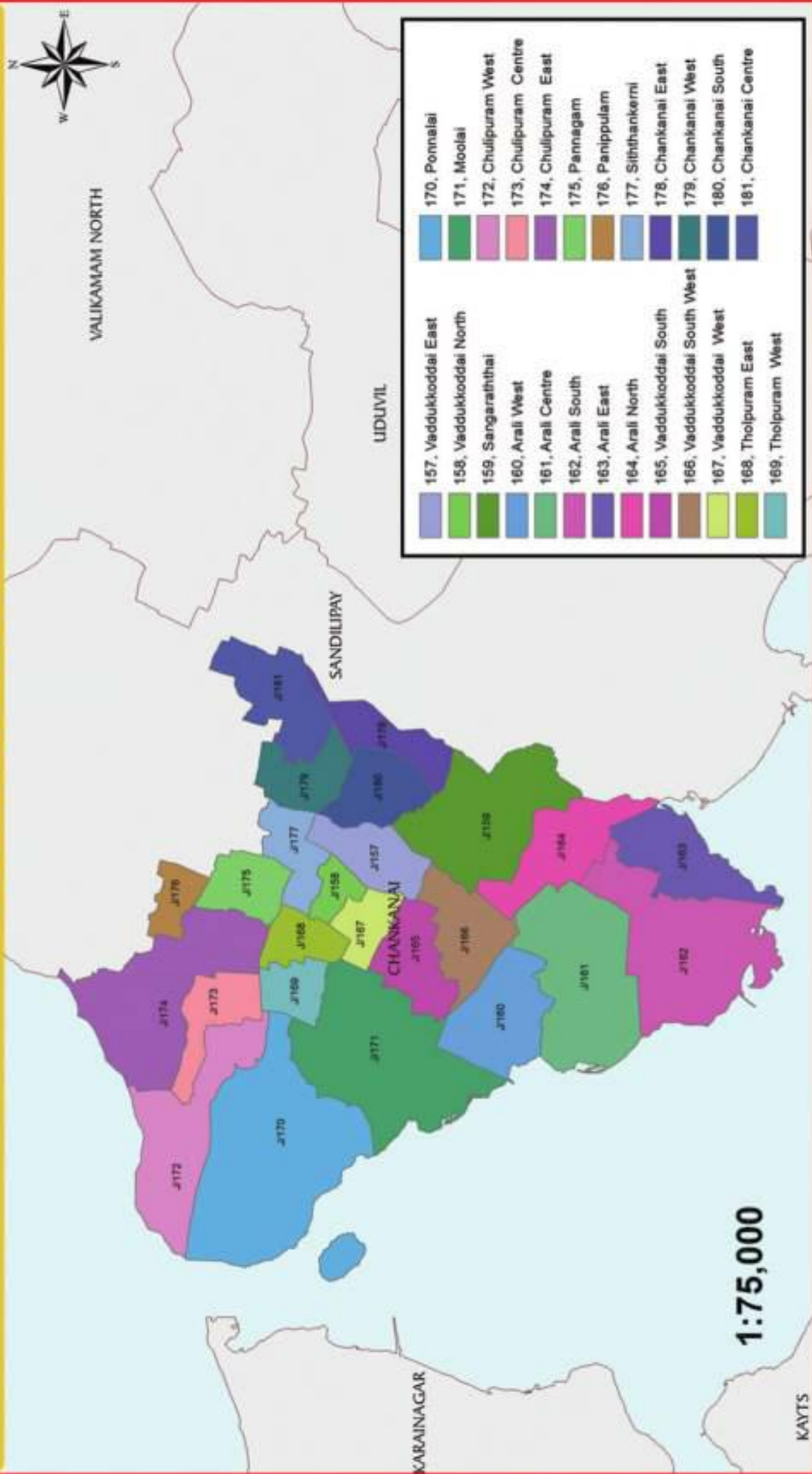
Divisional Secretariat : Nallur



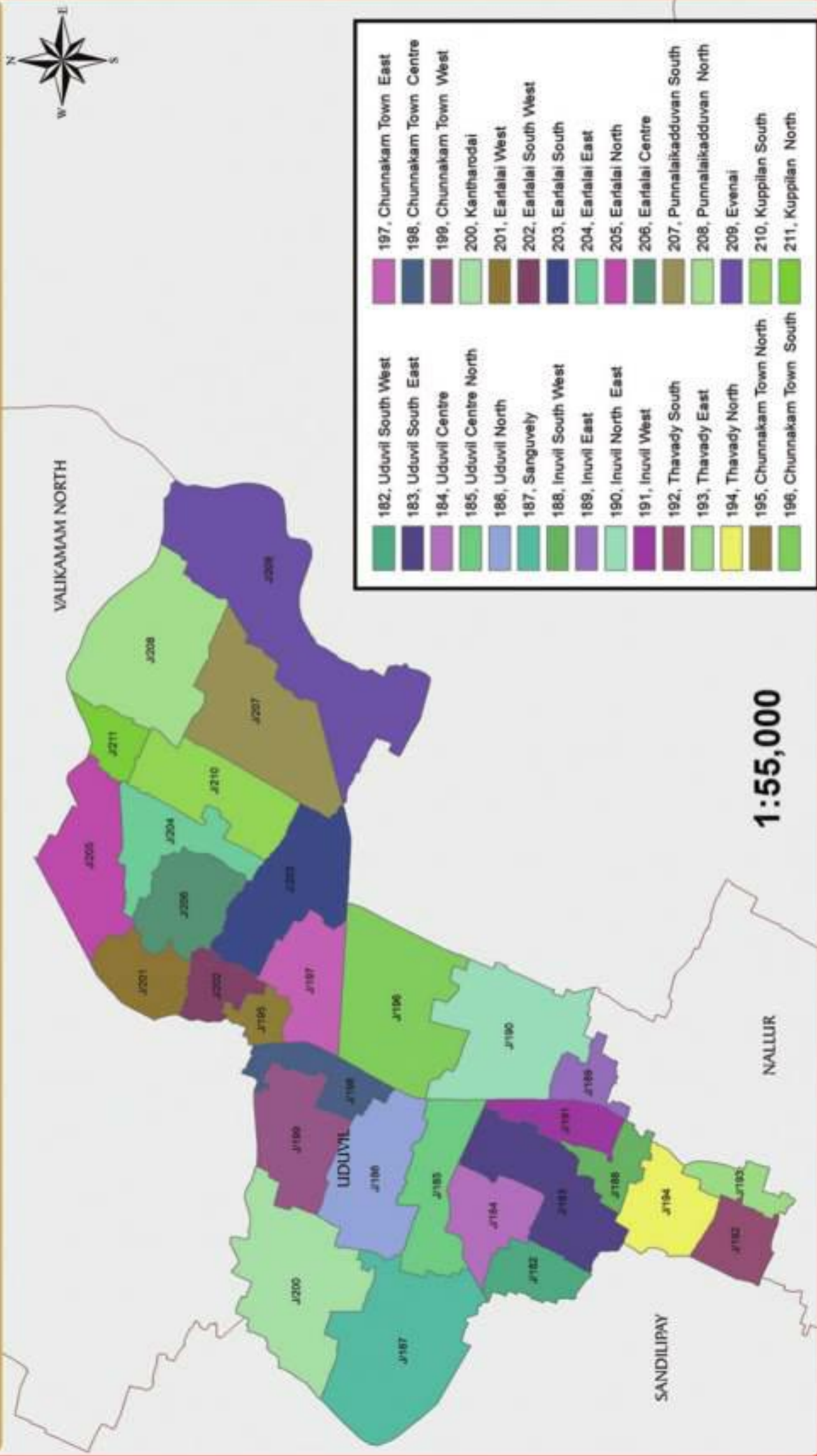
Divisional Secretariat : Valikamam South West (Sandilipay)



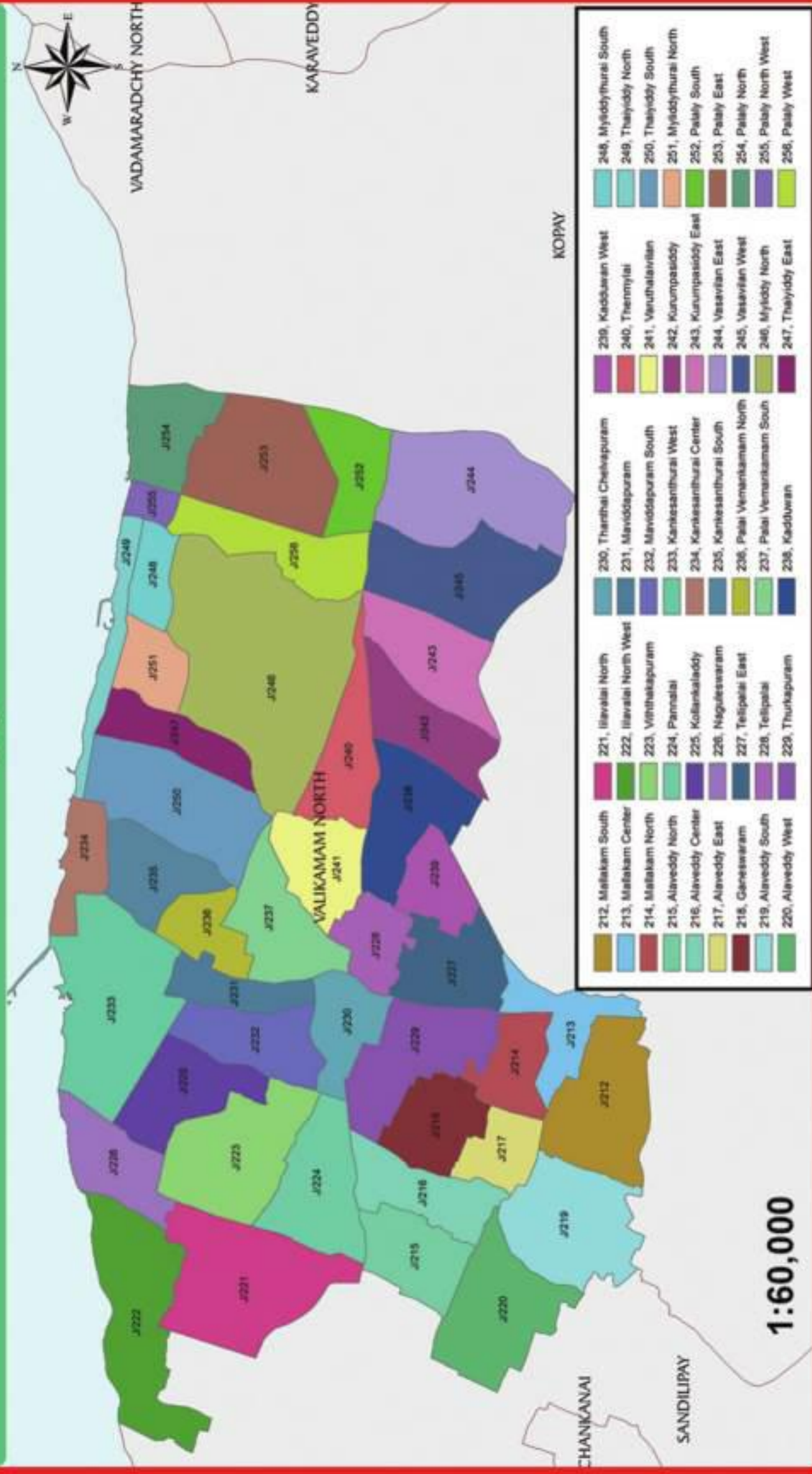
Divisional Secretariat : Valikamam West (Chankanaï)



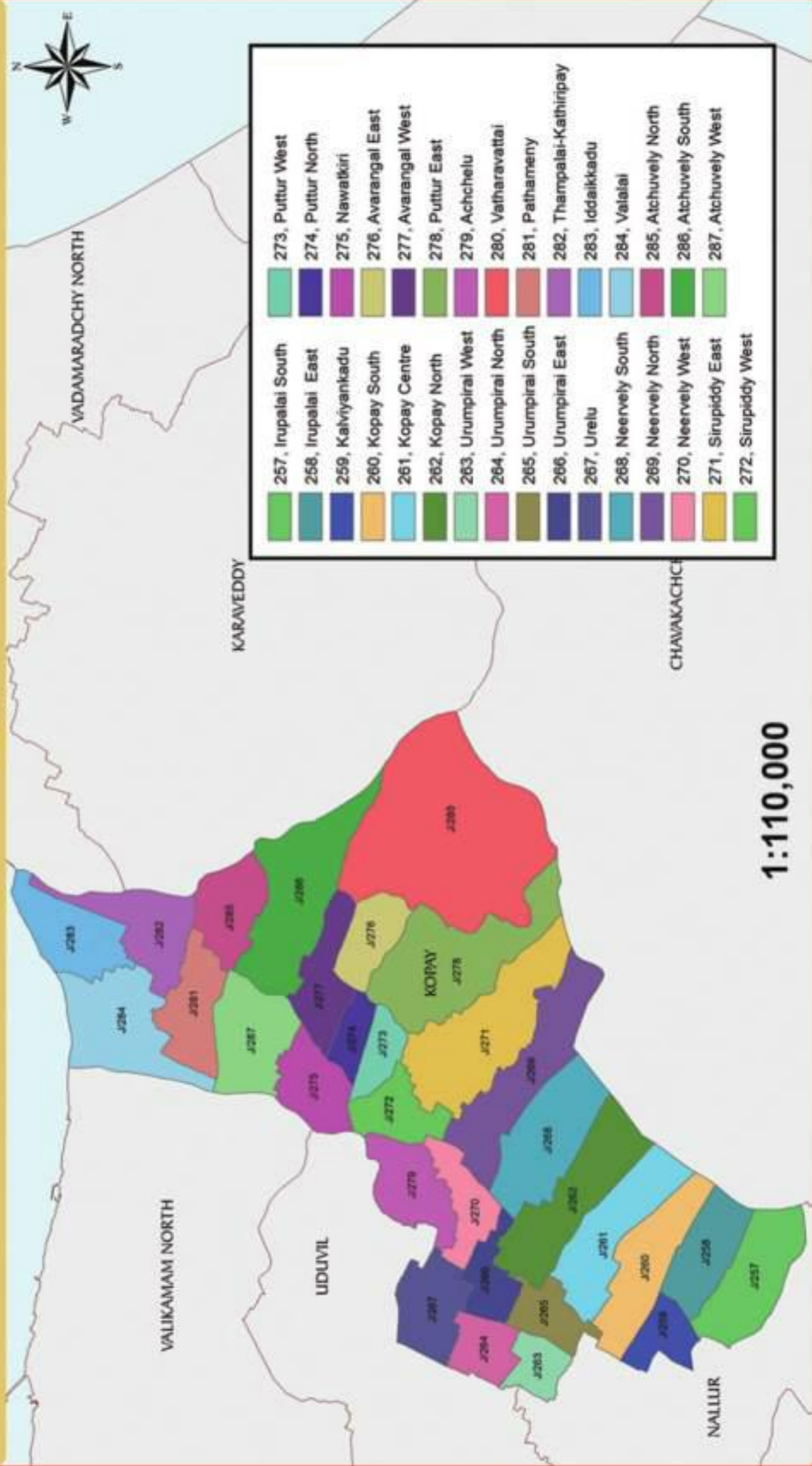
Divisional Secretariat : Valikamam South (Uduvil)



Divisional Secretariat : Valikamam North (Telliपालai)

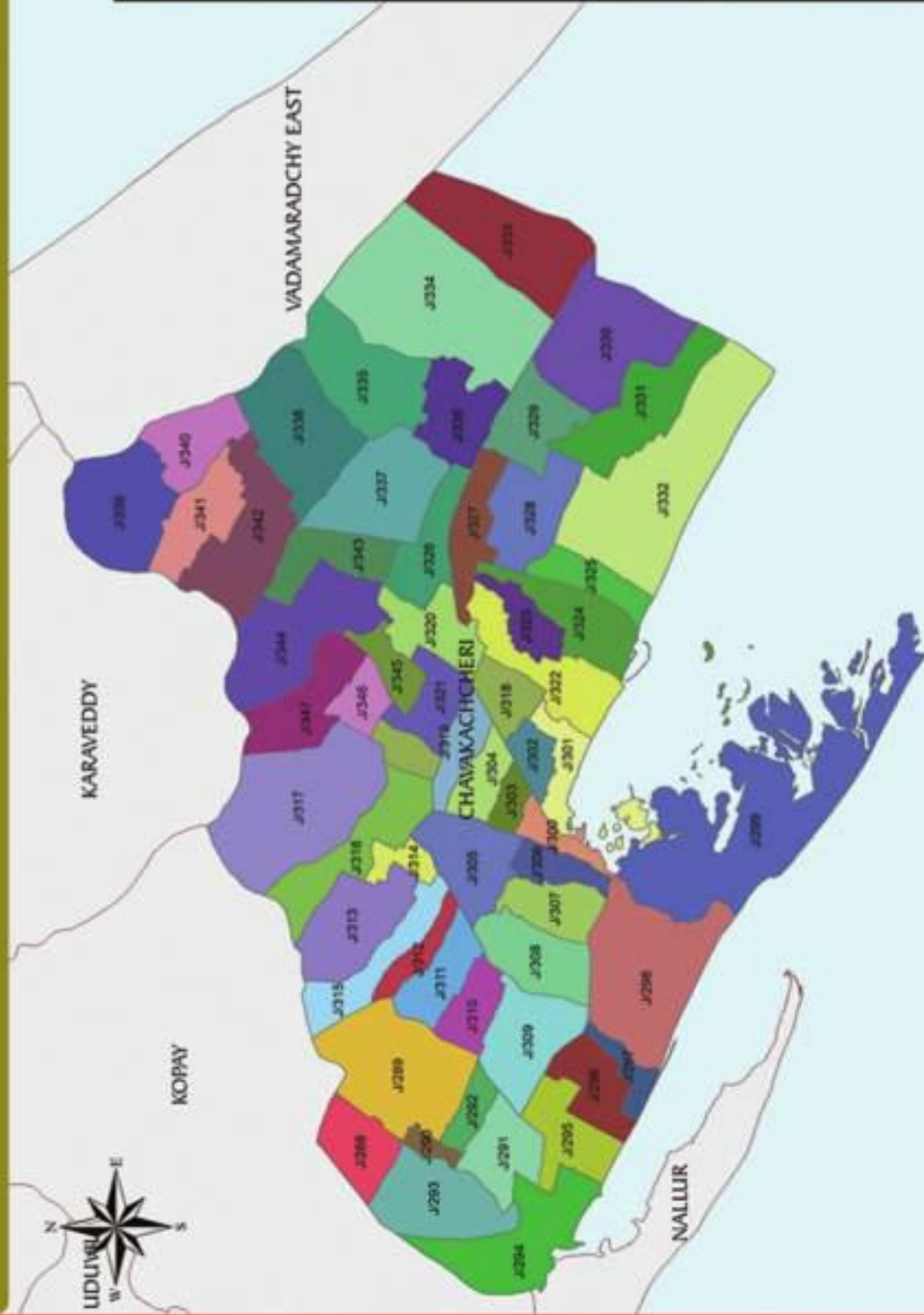


Divisional Secretariat : Valikamam East (Kopay)



1:110,000

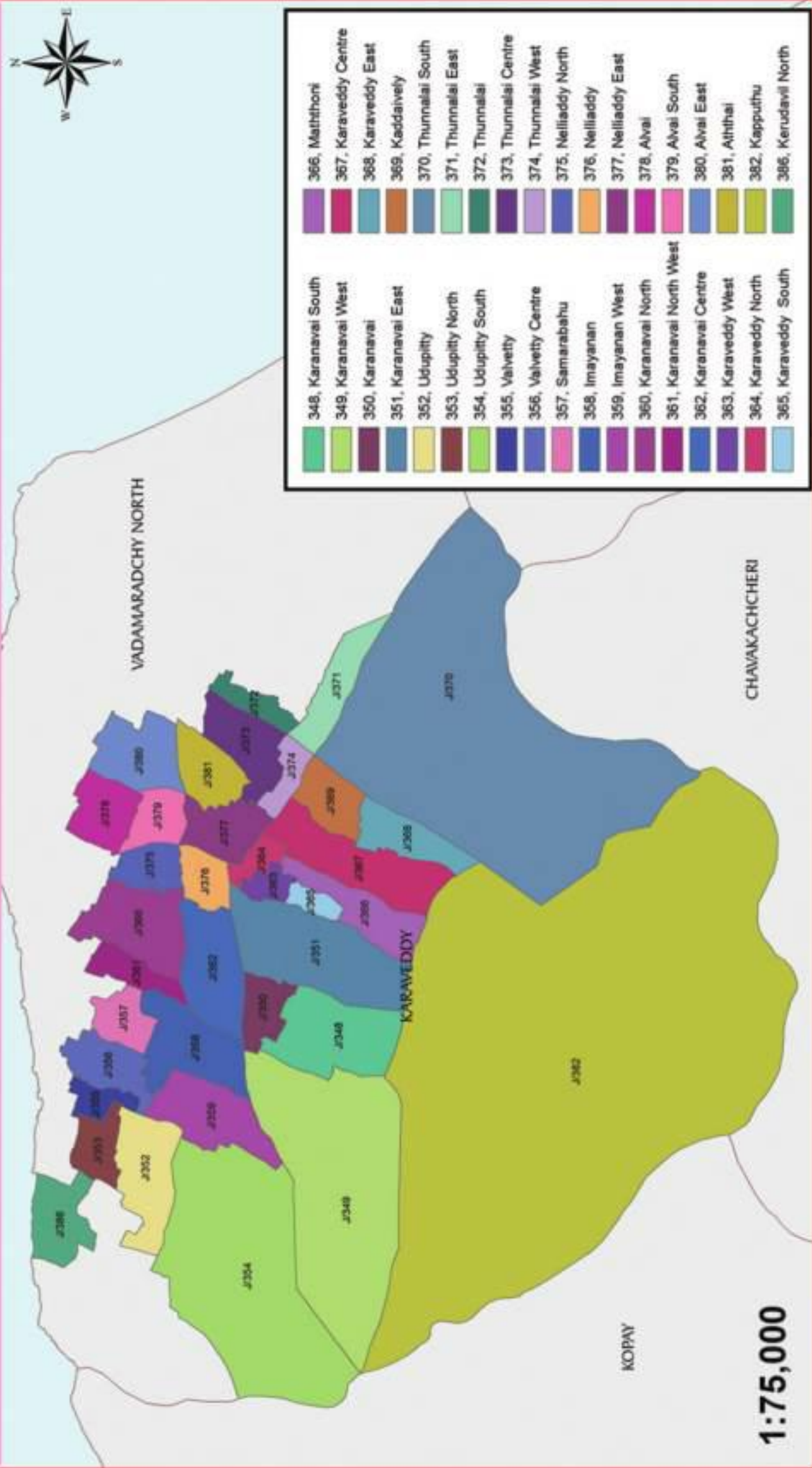
Divisional Secretariat : Thenmaradchehy (Chavakacheheri)



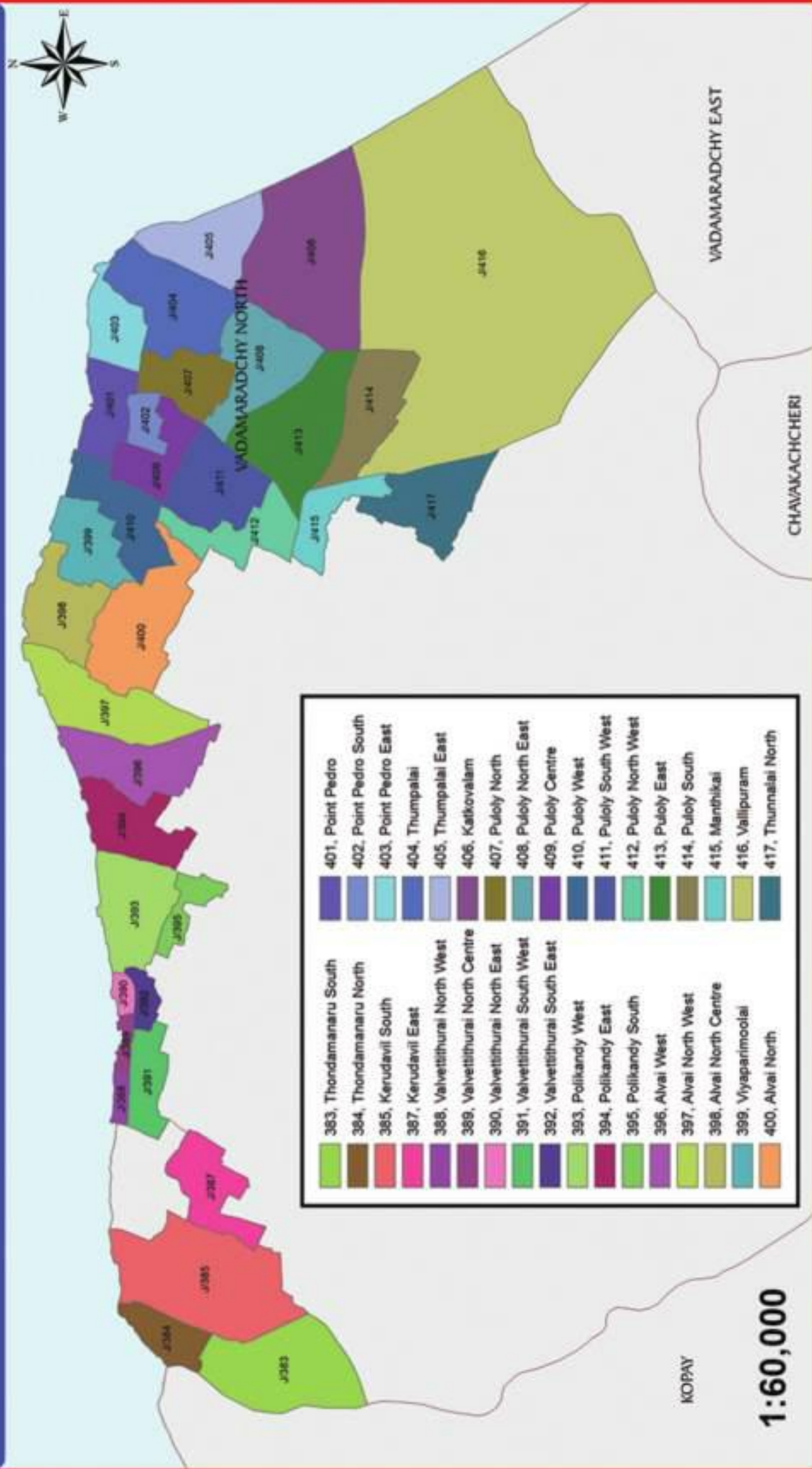
1:150,000

288, Kaithady North	318, Meesalai East
289, Kaithady East	319, Meesalai West
290, Kaithady Centre	320, Ramavil
291, Kaithady South	321, Meesalai South
292, Kaithady South East	322, Ailarai
293, Kaithady West	323, Veliampokkady
294, Navathuli West	324, Kachchai
295, Navathuli East	325, Palavi
296, Kovitakandy	326, Koolkamam North
297, Kaithady Navathuli	327, Koolkamam Centre
298, Maravanpulo	328, Koolkamam South
299, Thanankilappu	329, Usan
300, Chavakachehen Town	330, Karampaham
301, Koviludyiruppu	331, Vidaththalpalai
302, Sangathanai	332, Kelpeli
303, Chavakachehen North	333, Eluthumadduvai South
304, Manduvil	334, Eluthumadduvai North
305, Kalkayal	335, Minuvail North
306, Nunavil East	336, Minuvail South
307, Nunavil Centre	337, Kudamiyan
308, Nunavil West	338, Navalkadu
309, Kaithady Nunavil	339, Varani North
310, Thenmadduvil	340, Masseni
311, Madduvil Nunavil	341, Iddakurichchi
312, Madduvil Centre	342, Karampakurichchi
313, Madduvil North	343, Varani-Iyattalai
314, Madduvil East	344, Thevalai-Iyattalai
315, Chandrapuram	345, Marthuvil East
316, Sarasalai South	346, Marthuvil West
317, Sarasalai North	347, Marthuvil North

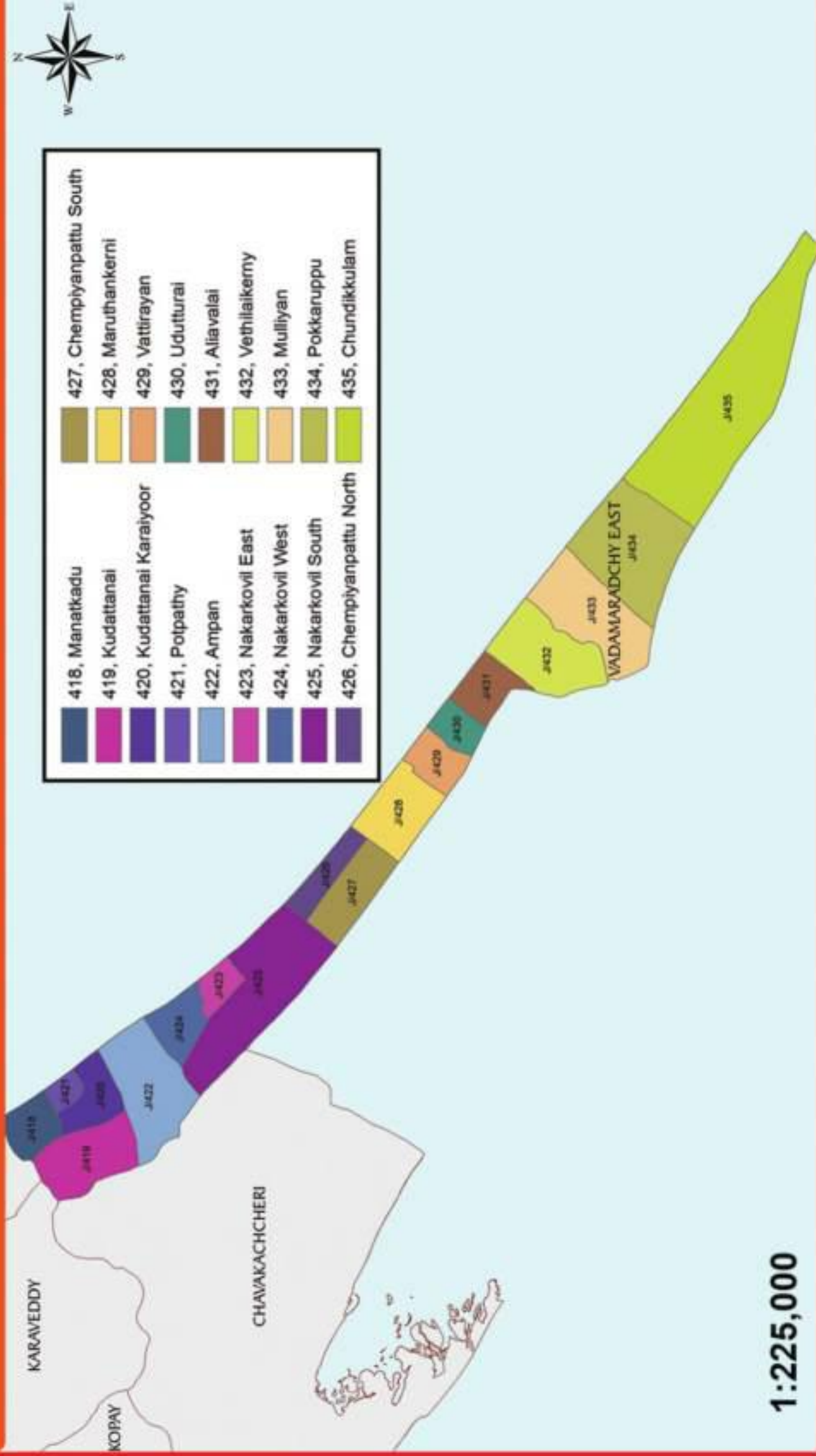
Divisional Secretariat : Vadamarachchy South West (Karaveddy)



Divisional Secretariat : Vadamaradchehy North (Point Pedro)



Divisional Secretariat : Vadamaradachy East (Maruthankerny)



1:225,000

Table 2.6 : Education Zones & Divisions

S.N	Education Zone	Education Division
1	Islands	Delft
		Kayts
		Velanai
		Karainagar
2	Jaffna	Jaffna
		Nallur
		Kopay
3	Thenmaradchy	Chavakachcheri
4	Vadamaradchy	Karaveddy
		Point Pedro
		Maruthankerny
		Sandilipay
5	Valikamam	Chankanai
		Uduvil
		Tellipalai

Source : Zonal Education Offices, Jaffna District

Table 2.7 : Medical Office of Health Divisions

S.N	Medical Officer of Health Divisions
1	Chavakachcheri
2	Chankanai
3	Sandilipay
4	Kayts
5	Velanai
6	Kopay
7	Nallur
8	Point Pedro
9	Karaveddy
10	Tellipalai
11	Uduvil
12	Jaffna
13	Maruthankerny
14	Karainagar

Source : Regional Directorate of Health Services, Jaffna

Table 2.8 : Munnicipal Council, Urban Councils and Predeshya Sabhas

S.N	Divisional Secretariats	Local Authorites (MC / UC / PS)	Sub Offices
1	Delft	Delft Pradeshiya Sabha	Nil
2	Islands South	Islands South Pradeshiya Sabha	1. Velanai 2. Mandaitivu 3. Allaipiddy 4. Pungudutivu 5. Nainativu
3	Islands North	Islands North Pradeshiya Sabha	1. Kayts 2. Eluvaitivu 3. Naranthanai 4. Analaitivu
4	Karainagar	Karainagar Pradeshiya Sabha	1. Karainagar South 2. Karainagar North
5	Jaffna	Jaffna Municipal Council (part) Jaffna Municipal Council (part)	
6	Nallur	Nallur Pradeshiya Sabha	1. Thirunelvely 2. Kokuvil
7	Valikamam South West	Valikamam South West Pradeshiya Sabha	1. Manipay Town Sub Office 2. Manipay Village Sub Office 3. Pandatherrippu Town Sub Office 4. Pandatherrippu Village Sub Office
8	Valikamam West	Valikamam West Pradeshiya Sabha	1. Chankanai 2. Chulipuram 3. Vaddukodai 4. Araly
9	Valikamam South	Valikamam South Pradeshiya Sabha	1. Chunnakam 2. Uduvil 3. Erlalai
10	Valikamam North	Valikamam North Pradeshiya Sabha	1. Tellippallai 2. Myliddy 3. Kankesanthurai 4. Mallakam
11	Valikamam East	Valikamam East Pradeshiya Sabha	1. Kopay 2. Neervely 3. Puttur 4. Urumpirai 5. Atchuvely
12	Thenmaradchy	Chavakachcheri Urban Council Chavakachcheri Pradeshiya Sabha	- 1. Sarasalai 2. Navatkuli 3. Kaithady 4. Varany 5. Kachchai 6. Mirusuvil
13	Vadamaradchy South West	Vadamaradchy South West Pradeshiya Sabha	1. Nellyyady 2. Kaddaively 3. Uduppiddy
14	Vadamaradchy North	Point Pedro Urban Council Valvettithurai Urban Council Point Pedro Pradeshiya Sabha	- - 1. Puloly
15	Vadamaradchy East	Point Pedro Pradeshiya Sabha	1. Chempianpattu 2. Kudaththanai

Source : Department of Local Government, Jaffna

Table 2.9 : Local Authorities and Grama Officers Division - 2017

S.N	Divisional Secretariats	Municipal Council	Urban Council	Pradeshiya Sabha	Pradeshiya Sabha Sub Office	Grama Officers Division
1	Delft			1		6
2	Islands South			1	5	30
3	Islands North			1	4	15
4	Karainagar			1	2	9
5	Jaffna					28
6	Nallur	1		1	2	40
7	Valikamam South West			1	4	28
8	Valikamam West			1	4	25
9	Valikamam South			1	3	30
10	Valikamam North			1	4	45
11	Valikamam East			1	5	31
12	Thenmaradchy		1	1	6	60
13	Vadamaradchy South West			1	3	35
14	Vadamaradchy North		2	1	1	35
15	Vadamaradchy East				2	18
Total		1	3	13	45	435

Source : District Secretariat, Jaffna

Demography - Population



Figure 3 : Population - 31-12-2017 - Table 3.1

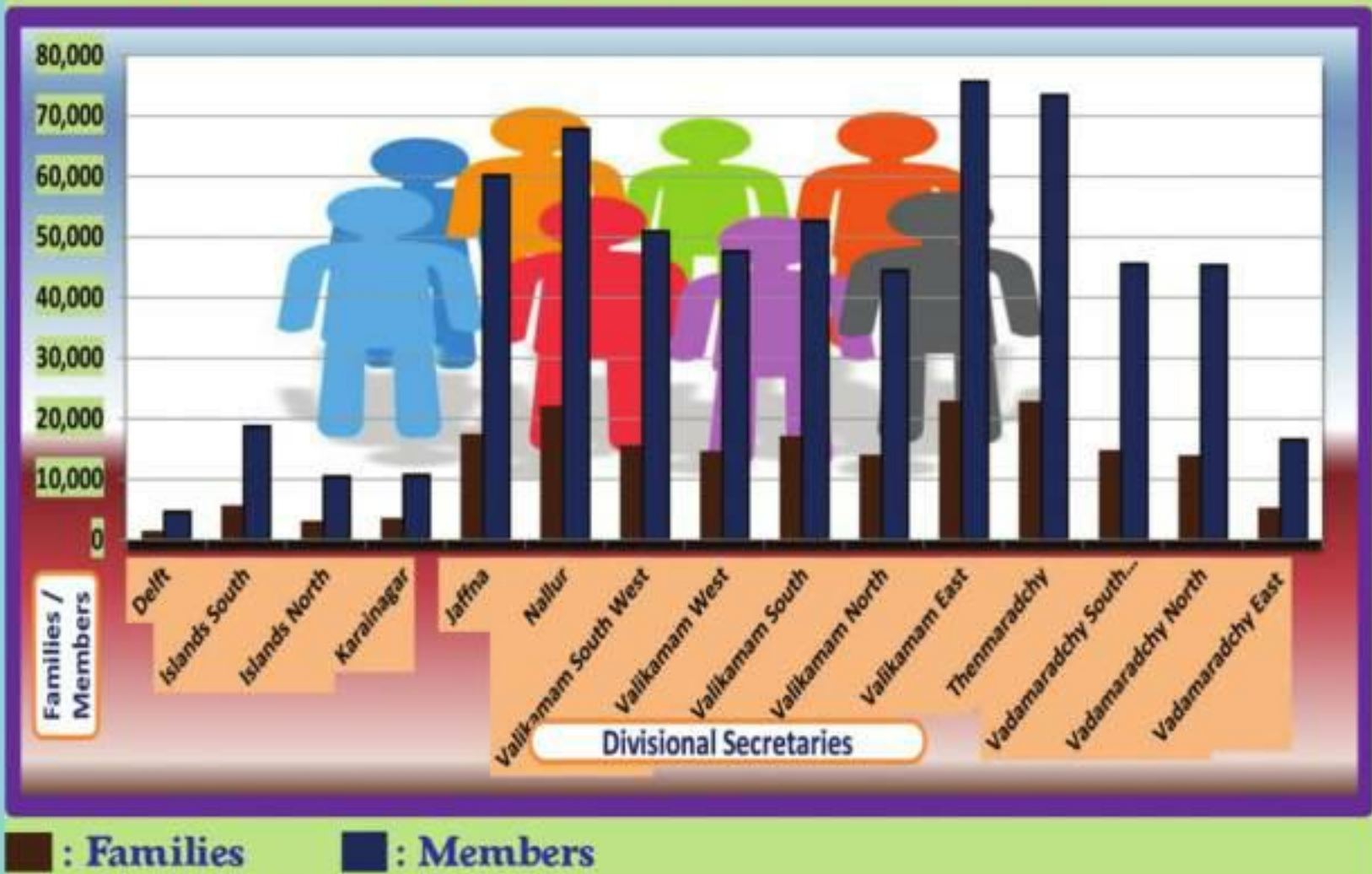


Table 3.1 : Population as at 31.12.2017 - Jaffna District

S.N	Divisional Secretariat	Families	Members
1	Delft	1,423	4,591
2	Islands South	5,628	18,674
3	Islands North	3,078	10,417
4	Karainagar	3,566	10,655
5	Jaffna	17,482	60,125
6	Nallur	22,177	67,820
7	Valikamam South West	15,659	50,912
8	Valikamam West	14,660	47,587
9	Valikamam South	17,140	52,680
10	Valikamam North	14,023	44,442
11	Valikamam East	22,979	75,613
12	Thenmaradchy	22,889	73,394
13	Vadamaradchy South West	14,777	45,504
14	Vadamaradchy North	13,929	45,296
15	Vadamaradchy East	5,257	16,469
Total		194,667	624,179

Source: Divisional Secretariats, Jaffna District

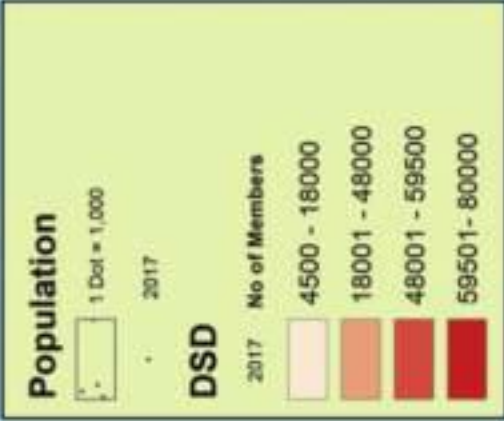
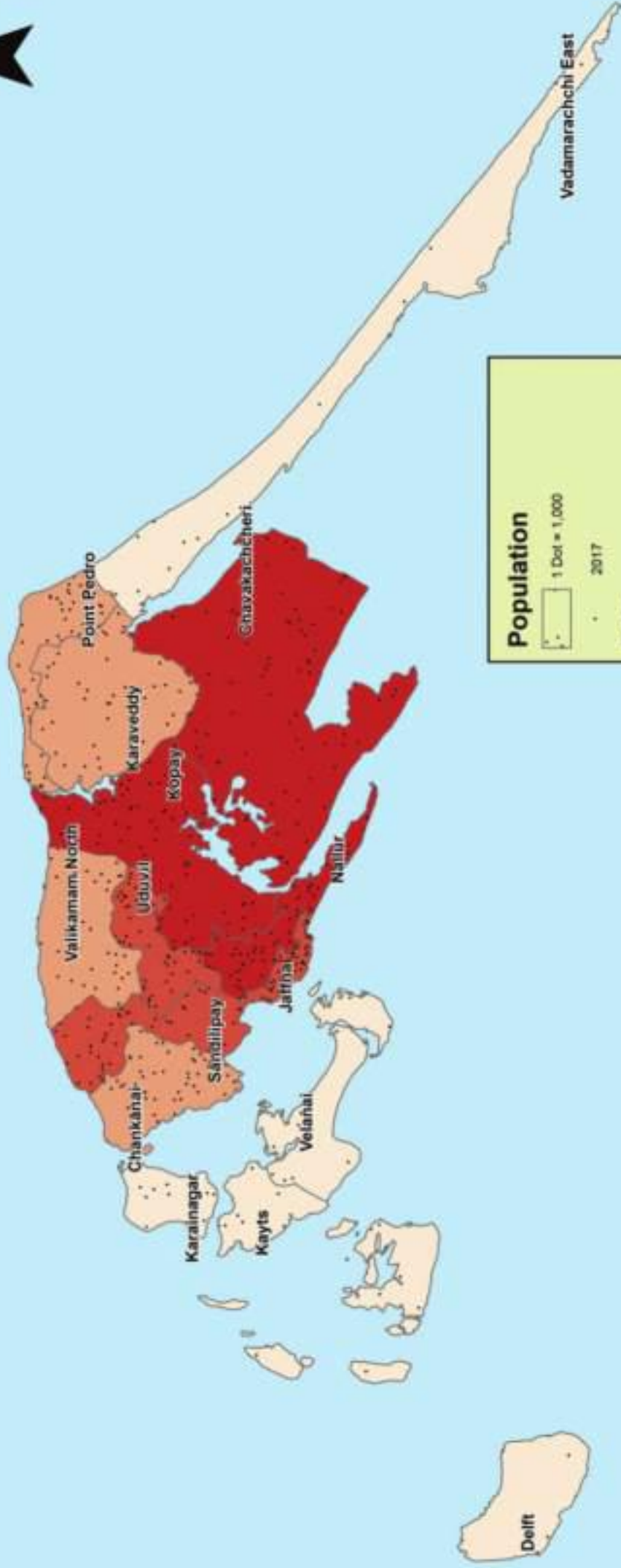
Table 3.1.1 : Details Population of Jaffna District - 31.12.2017

S.N	Name of the DS Division	Permanent No. of Families			Living in Welfare Centre			Living With Friends&Relatives			Total						
		Families	Males	Females	Total	Families	Males	Females	Total	Families	Males	Females	Total				
1	Delft	1,423	2,244	2,347	4,591	-	-	-	-	-	-	1,423	2,244	2,347	4,591		
2	Islands South	5,628	8,982	9,692	18,674	-	-	-	-	-	-	5,628	8,982	9,692	18,674		
3	Islands North	3,068	5,063	5,325	10,388	-	-	10	11	18	29	3,078	5,074	5,343	10,417		
4	Karainagar	3,566	5,082	5,573	10,655	-	-	-	-	-	-	3,566	5,082	5,573	10,655		
5	Jaffna	17,259	27,955	31,442	59,397	-	-	223	364	364	728	17,482	28,319	31,806	60,125		
6	Nallur	21,869	32,491	34,412	66,903	8	7	10	17	300	422	22,177	32,920	34,900	67,820		
7	Valikamam South West	15,160	23,016	26,193	49,209	7	18	19	37	492	798	1,666	23,832	27,080	50,912		
8	Valikamam West	14,567	22,758	24,516	47,274	-	-	-	93	147	166	313	14,660	22,905	24,682	47,587	
9	Valikamam South	16,266	23,995	25,910	49,905	340	605	622	1,227	534	708	1,548	17,140	25,308	27,372	52,680	
10	Valikamam North	13,480	20,639	22,216	42,855	202	272	334	606	341	482	979	14,023	21,391	23,051	44,442	
11	Valikamam East	22,061	35,060	37,715	72,775	70	136	151	287	848	1,253	2,547	22,979	36,453	39,160	75,613	
12	Thenmaradchy	22,715	35,702	37,126	72,828	-	-	-	174	284	282	566	22,889	35,986	37,408	73,394	
13	Vadamaradchy South West	14,576	21,513	23,282	44,795	11	17	20	37	190	314	357	14,777	21,846	23,658	45,504	
14	Vadamaradchy North	13,232	20,811	2,392	23,203	132	191	217	408	565	807	885	1,692	13,929	21,805	23,491	45,296
15	Vadamaradchy East	5,234	8,130	8,288	16,418	-	-	-	23	28	23	51	5,257	8,158	8,311	16,469	
Total		190,104	293,441	296,429	589,870	770	1,246	1,373	2,619	3,793	5,618	6,072	11,690	194,667	300,305	323,874	624,179

Source: Divisional Secretariats, Jaffna District

POPULATION DENSITY - JAFFNA DISTRICT

31.12.2017



District Spatial Decision Support System Unit
District Secretariat,
Jaffna.

1 centimeter = 2,750 meters

Table 3.2 : Gender wise Population - 31.12.2017

S.N	Divisional Secretariat	Total	Male	Female	Gender Percentage	
					Male	Female
1	Delft	4,591	2,244	2,347	48.88	51.12
2	Islands South	18,674	8,982	9,692	48.10	51.90
3	Islands North	10,417	5,074	5,343	48.71	51.29
4	Karainagar	10,655	5,082	5,573	47.70	52.30
5	Jaffna	60,125	28,319	31,806	47.10	52.90
6	Nallur	67,820	32,920	34,900	48.54	51.46
7	Valikamam South West	50,912	23,832	27,080	46.81	53.19
8	Valikamam West	47,587	22,905	24,682	48.13	51.87
9	Valikamam South	52,680	25,308	27,372	48.04	51.96
10	Valikamam North	44,442	21,391	23,051	48.13	51.87
11	Valikamam East	75,613	36,453	39,160	48.21	51.79
12	Thenmaradchy	73,394	35,986	37,408	49.03	50.97
13	Vadamaradchy South West	45,504	21,846	23,658	48.01	51.99
14	Vadamaradchy North	45,296	21,805	23,491	48.14	51.86
15	Vadamaradchy East	16,469	8,158	8,311	49.54	50.46
Jaffna District		624,179	300,305	323,874	48.11	51.89

Source: Divisional Secretariats, Jaffna District

Figure 4 : Gender wise Population - 31.12.2017 (Table 3.2)

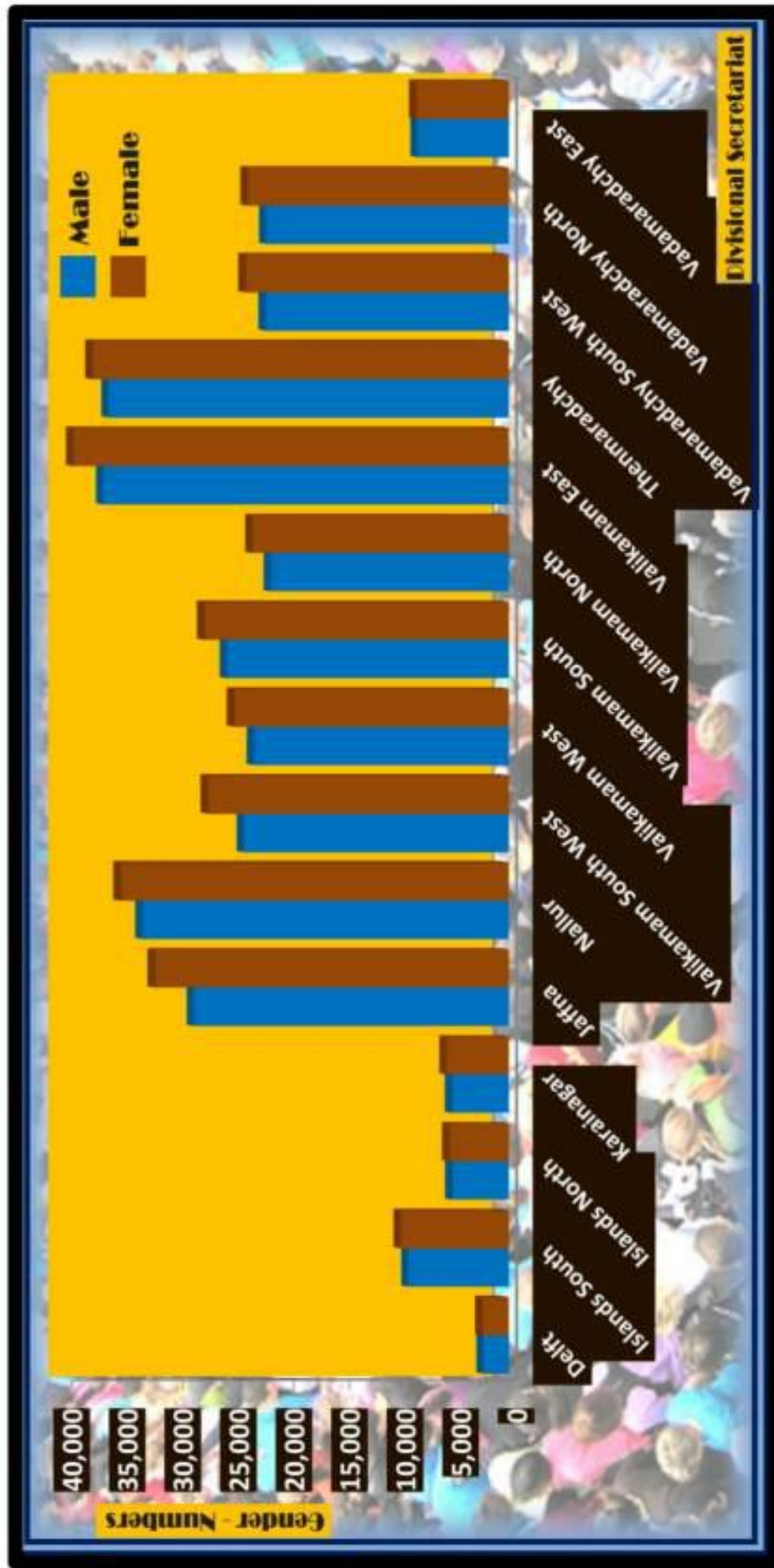


Table 3.3 : Ethnic wise Population - 31.12.2017

S.N	Divisional Secretariat	Total		Sinhala		Tamil		Muslim	
		Families	Members	Families	Members	Families	Members	Families	Members
1	Delft	1,423	4,591			1,423	4,591		
2	Islands South	5,628	18,674	1	3	5,567	18,407	60	264
3	Islands North	3,078	10,417			3,078	10,417		
4	Karainagar	3,566	10,655			3,566	10,655		
5	Jaffna	17,482	60,125	4	9	15,339	51,501	2,139	8,615
6	Nallur	22,177	67,820	17	56	22,155	67,747	5	17
7	Valikamam South West	15,659	50,912			15,655	50,903	4	9
8	Valikamam West	14,660	47,587	4	8	14,654	47,573	2	6
9	Valikamam South	17,140	52,680			17,139	52,679	1	1
10	Valikamam North	14,023	44,442	3	7	14,018	44,428	2	7
11	Valikamam East	22,979	75,613			22,975	75,594	4	19
12	Thenmaradchy	22,889	73,394	73	267	22,717	72,730	99	397
13	Vadamaradchy South West	14,777	45,504	5	10	14,768	45,478	4	16
14	Vadamaradchy North	13,929	45,296	3	6	13,923	45,283	3	7
15	Vadamaradchy East	5,257	16,469			5,254	16,458	3	11
Total		194,667	624,179	110	366	192,231	614,444	2,326	9,369

Source: Divisional Secretariats, Jaffna District

Table 3.4 : Religion wise Population - 31.12.2017

S.N	Divisional Secretariat	Total		Hindus		Christians		Islams		Buddhists	
		Families	Members	Families	Members	Families	Members	Families	Members	Families	Members
1	Delft	1,423	4,591	563	1,751	860	2,840	-	-	-	-
2	Islands South	5,628	18,674	4,331	13,855	1,236	4,552	60	264	1	3
3	Islands North	3,078	10,417	1,699	5,766	1,379	4,651	-	-	-	-
4	Karainagar	3,566	10,655	3,473	10,336	93	319	-	-	-	-
5	Jaffna	17,482	60,125	6,847	21,842	8,492	29,659	2,139	8,615	4	9
6	Nallur	22,177	67,820	20,092	60,551	2,066	7,207	5	17	14	45
7	Valikamam South West	15,659	50,912	11,964	38,803	3,691	12,100	4	9	-	-
8	Valikamam West	14,660	47,587	13,800	44,520	856	3,059	2	6	2	2
9	Valikamam South	17,140	52,680	15,412	47,167	1,727	5,512	1	1	-	-
10	Valikamam North	14,023	44,442	12,272	38,708	1,746	5,720	2	7	3	7
11	Valikamam East	22,979	75,613	21,839	71,889	1,136	3,705	4	19	-	-
12	Thenmaradchy	22,889	73,394	21,806	69,538	911	3,192	99	397	73	267
13	Vadamaradchy South West	14,777	45,504	14,355	44,126	413	1,355	4	16	5	7
14	Vadamaradchy North	13,929	45,296	12,455	39,546	1,470	5,742	3	7	1	1
15	Vadamaradchy East	5,257	16,469	3,858	11,873	1,396	4,585	3	11	-	-
Total		194,667	624,179	164,766	520,271	27,472	94,198	2,326	9,369	103	341

Source: Divisional Secretariats, Jaffna District

Table 3.5 : Age and Gender wise Population - 31.12.2017

S.N	Divisional Secretariat	Total		0 - 4		5 - 9		10 - 14		15 - 19		20 - 24		
		Male	Female	Male	Female	Male	Female	Male	Female	Male	Female	Male	Female	
1	Delft	4,591	2,244	2,347	188	200	153	158	144	187	198	181	166	187
2	Islands South	18,674	8,982	9,692	441	438	751	773	902	864	963	917	857	844
3	Islands North	10,417	5,074	5,343	275	289	400	374	495	480	498	472	458	450
4	Karainagar	10,655	5,082	5,573	461	471	528	504	480	430	508	429	448	428
5	Jaffna	60,125	28,319	31,806	2,504	2,784	3,909	4,607	1,712	2,507	2,436	2,667	2,217	2,436
6	Nallur	67,820	32,920	34,900	1,499	1,467	2,129	2,213	2,419	2,518	2,584	2,601	2,801	2,916
7	Valikamam South West	50,912	23,832	27,080	1,384	1,530	1,852	1,972	1,860	1,965	2,006	2,191	1,979	2,154
8	Valikamam West	47,587	22,905	24,682	2,052	2,271	2,049	2,172	1,893	2,017	1,701	1,820	1,732	1,844
9	Valikamam South	52,680	25,308	27,372	1,694	1,680	1,792	1,818	1,945	2,006	2,002	2,016	1,938	2,076
10	Valikamam North	44,442	21,391	23,051	1,086	1,059	1,585	1,588	1,851	1,739	2,067	1,924	1,866	1,822
11	Valikamam East	75,613	36,453	39,160	3,138	3,157	3,123	3,297	3,020	3,212	2,968	3,122	2,654	2,905
12	Thenmaradchy	73,394	35,986	37,408	1,750	1,852	2,466	2,528	2,617	2,707	2,865	2,864	3,198	3,135
13	Vadamaradchy South West	45,504	21,846	23,658	1,105	1,020	1,492	1,476	1,621	1,596	1,827	1,830	1,927	1,940
14	Vadamaradchy North	45,296	21,805	23,491	676	703	743	800	754	787	758	832	1,006	1,009
15	Vadamaradchy East	16,469	8,158	8,311	462	506	733	675	841	763	709	692	625	672
Total		624,179	300,305	323,874	18,715	19,427	23,705	24,955	22,554	23,778	24,090	24,558	23,872	24,818

Table 3.5 : Age and Gender wise Population - 31.12.2017

S.N	Divisional Secretariat	25 - 29		30 - 34		35 - 39		40 - 44		45 - 49		50 - 54	
		Male	Female	Male	Female	Male	Female	Male	Female	Male	Female	Male	Female
1	Delft	186	179	151	148	154	189	113	140	122	131	142	121
2	Islands South	847	840	734	714	654	636	471	558	420	525	390	525
3	Islands North	442	452	446	461	393	389	310	354	252	303	232	275
4	Karainagar	362	405	390	368	288	356	288	345	241	284	237	337
5	Jaffna	2,118	2,408	2,142	2,461	1,833	2,062	1,766	1,992	1,639	1,770	1,640	1,760
6	Nallur	2,983	3,052	2,675	2,723	2,587	2,455	2,050	2,096	1,850	1,981	1,820	2,221
7	Valikamam South West	1,959	2,072	1,867	2,052	1,660	1,883	1,492	1,719	1,303	1,644	1,247	1,519
8	Valikamam West	1,703	1,845	1,851	1,833	1,594	1,653	1,490	1,555	1,377	1,477	1,374	1,441
9	Valikamam South	2,292	2,338	2,181	2,227	1,944	2,022	1,485	1,719	1,389	1,590	1,374	1,689
10	Valikamam North	1,934	1,918	1,633	1,767	1,651	1,689	1,288	1,451	1,013	1,305	964	1,276
11	Valikamam East	3,046	3,215	2,900	2,921	2,466	2,746	2,353	2,624	2,198	2,446	2,043	2,236
12	Thenmaradchy	3,596	3,483	3,367	3,131	2,716	2,673	2,231	2,293	1,942	2,205	1,916	2,228
13	Vadamaradchy South West	2,049	1,985	1,875	1,754	1,538	1,612	1,350	1,480	1,211	1,424	1,115	1,470
14	Vadamaradchy North	1,089	1,163	781	861	1,320	1,514	932	1,058	2,611	2,781	1,891	2,047
15	Vadamaradchy East	778	778	807	772	749	670	460	547	351	393	317	374
Total		25,384	26,133	23,800	24,193	21,547	22,549	18,079	19,931	17,919	20,259	16,702	19,519

Cont..

Table 3.5 : Age and Gender wise Population - 31.12.2017

S.N	Divisional Secretariat	55 - 59		60 - 64		65 - 69		70 - 74		75 & Over 75	
		Male	Female	Male	Female	Male	Female	Male	Female	Male	Female
1	Delft	131	142	109	102	98	109	94	83	95	90
2	Islands South	398	529	362	430	337	419	212	319	243	361
3	Islands North	236	272	184	224	183	214	149	170	121	164
4	Karainagar	244	379	181	265	182	220	108	155	136	197
5	Jaffna	1,397	1,568	977	894	909	836	616	533	504	521
6	Nallur	1,823	2,162	1,731	2,032	1,644	1,763	1,183	1,322	1,142	1,378
7	Valikamam South West	1,332	1,629	1,154	1,433	1,096	1,316	863	1,049	778	952
8	Valikamam West	1,253	1,429	872	1,027	797	903	715	829	452	566
9	Valikamam South	1,319	1,535	1,158	1,444	1,151	1,322	928	1,024	716	866
10	Valikamam North	1,044	1,369	958	1,167	924	1,171	702	792	825	1,014
11	Valikamam East	1,807	1,990	1,362	1,494	1,244	1,440	1,138	1,325	993	1,030
12	Thenmaradchy	2,012	2,264	1,726	1,934	1,530	1,747	1,194	1,325	860	1,039
13	Vadamaradchy South West	1,195	1,470	1,061	1,283	944	1,233	740	970	796	1,115
14	Vadamaradchy North	3,232	3,399	2,661	2,842	1,496	1,574	1,185	1,296	670	825
15	Vadamaradchy East	329	387	293	343	313	334	173	169	218	236
Total		17,752	20,524	14,789	16,914	12,848	14,601	10,000	11,361	8,549	10,354

Source: Divisional Secretariats, Jaffna District

Figure 5 : Age and Gender wise Population 31.12.2017 (Table 3.5)

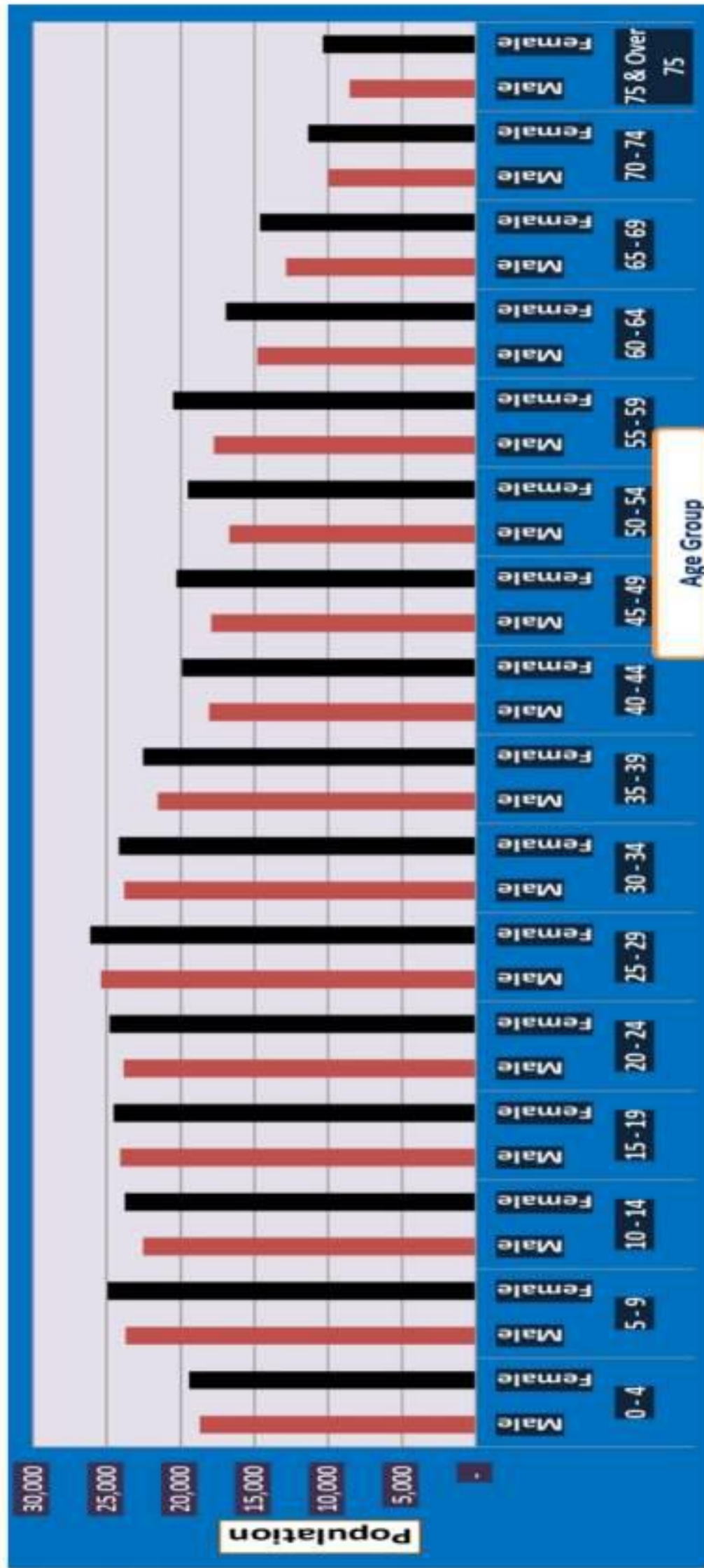


Table 3.6 : Grama Niladhari Division wise Population - 31.12.2017

G.N.No	Name of the GN Divisions	Total Families	Males	Females	Total Members
Delft					
J/01	Delft West	281	446	444	890
J/02	Delft South	175	234	271	505
J/03	Delft Centre West	321	508	551	1,059
J/04	Delft Centre	222	340	364	704
J/05	Delft Centre East	208	327	395	722
J/06	Delft East	216	389	322	711
Sub Total		1,423	2,244	2,347	4,591
Islands South (Velanai)					
J/07	Mandaitivu East	233	337	377	714
J/08	Mandaitivi West	146	194	212	406
J/09	Mandaitivu South	292	493	526	1,019
J/10	Allaipiddy	622	1,129	1,183	2,312
J/11	Mankumpan	287	457	497	954
J/12	Velanai North	137	200	200	400
J/13	Velanai North East	157	258	270	528
J/14	Velanai East	314	547	560	1,107
J/15	Velanai South East	133	174	218	392
J/16	Velanai East Center	157	269	260	529
J/17	Velanai South	333	521	622	1,143
J/18	Velanai West Center	127	212	203	415
J/19	Velanai West	300	487	453	940
J/20	Saravanai East	107	155	188	343
J/21	Saravanai West	160	250	271	521
J/22	Pungudutivu North East	90	87	123	210
J/23	Pungudutivu East	77	135	137	272
J/24	Pungudutivu South East	31	44	45	89
J/25	Pungudutivu East South	88	125	139	264
J/26	Pungudutivu South	299	551	544	1,095
J/27	Pungudutivu North	71	103	107	210
J/28	Pungudutivu Center North	157	277	287	564
J/29	Pungudutivu South West	62	96	113	209
J/30	Pungudutivu Centre West	69	90	124	214
J/31	Pungudutivu Centre East	80	128	138	266
J/32	Pungudutivu North West	57	101	90	191
J/33	Pungudutivu West	141	248	266	514
J/34	Nainaivu North	325	469	548	1,017
J/35	Nainaivu Centre	208	304	353	657
J/36	Nainativu South	368	541	638	1,179
Sub Total		5,628	8,982	9,692	18,674

Table 3.6 : Grama Niladhari Division wise Population - 31.12.2017

G.N.No	Name of the GN Divisions	Total Families	Males	Females	Total Members
Islands North (Kayts)					
J/37	Analaitivu North	258	440	435	875
J/38	Analaitivu South	264	487	462	949
J/39	Eluvaitivu	162	331	332	663
J/49	Kayts	125	171	182	353
J/50	Paruthiyadaippu	212	322	369	691
J/51	Karampon	295	474	490	964
J/52	Karampon East	133	227	240	467
J/53	Karampon South East	55	89	99	188
J/54	Karampon West	240	454	435	889
J/55	Naranthanai North	140	177	201	378
J/56	Naranthanai North West	314	525	567	1,092
J/57	Naranthanai	183	254	310	564
J/58	Naranthanai South	234	384	414	798
J/59	Suruvil	90	155	157	312
J/60	Puliyankoodal	373	584	650	1,234
Sub Total		3,078	5,074	5,343	10,417
Karainagar					
J/40	Karainagar West	422	621	629	1,250
J/41	Karainagar North West	143	180	210	390
J/42	Karainagar East	505	787	789	1,576
J/43	Karainagar South East	169	220	240	460
J/44	Karainagar South	546	729	859	1,588
J/45	Karainagar South West	460	700	764	1,464
J/46	Karainagar North	222	284	330	614
J/47	Karainagar North East	615	839	959	1,798
J/48	Karainagar Centre	484	722	793	1,515
Sub Total		3,566	5,082	5,573	10,655
Jaffna					
J/61	Nedunkulam	670	1,170	1,291	2,461
J/62	Columbuthurai East	736	1,111	1,294	2,405
J/63	Columbuthurai West	356	588	664	1,252
J/64	Passaiyoor East	369	563	638	1,201
J/65	Passaiyoor West	341	540	631	1,171
J/66	Eachchamoddai	928	1,391	1,605	2,996
J/67	Thirunagar	338	586	683	1,269
J/68	Reclamation East	1,229	2,079	2,309	4,388
J/69	Reclamation West	1,045	1,675	1,929	3,604
J/70	Gurunager East	557	844	917	1,761
J/71	Gurunager West	458	661	742	1,403
J/72	Small Bazzar	249	398	426	824
J/73	Jaffna Town West	639	864	967	1,831

Table 3.6 : Grama Niladhari Division wise Population - 31.12.2017

G.N.No	Name of the GN Divisions	Total Families	Males	Females	Total Members
J/74	Jaffna Town East	688	1,019	1,196	2,215
J/75	Chundikuli South	643	937	985	1,922
J/76	Chundikuli North	587	705	771	1,476
J/77	Maruthady	527	827	843	1,670
J/78	Aththiyady	670	1,027	1,110	2,137
J/79	Sirampiady	384	544	606	1,150
J/80	Grand Bazzar	440	699	843	1,542
J/81	Fort	527	931	1,066	1,997
J/82	Vannarpannai	466	720	795	1,515
J/83	Koddady	585	971	1,066	2,037
J/84	Navanthurai South	711	1,307	1,481	2,788
J/85	Navanthurai North	702	1,211	1,379	2,590
J/86	Moor Street South	972	1,762	2,017	3,779
J/87	Moor Street North	1,263	2,417	2,713	5,130
J/88	New Moor Street	402	772	839	1,611
<i>Sub Total</i>		17,482	28,319	31,806	60,125

Nallur					
J/89	Ariyalai South East	706	1,161	1,317	2,478
J/90	Ariyalai East	465	854	776	1,630
J/91	Ariyalai North West	576	810	902	1,712
J/92	Ariyalai Centre West	487	622	731	1,353
J/93	Ariyalai South West	312	445	481	926
J/94	Ariyalai Centre North	312	425	482	907
J/95	Ariyalai Centre	521	732	826	1,558
J/96	Ariyalai Centre South	347	519	550	1,069
J/97	Iyanarkovilady	427	645	613	1,258
J/98	Vannarpannai North	567	936	935	1,871
J/99	Vannarpannai North West	825	1,247	1,367	2,614
J/100	Vannarpannai North East	677	1,112	1,207	2,319
J/101	Neeraviyady	488	920	1,089	2,009
J/102	Kandarmadam North West	555	792	846	1,638
J/103	Kandarmadam North East	762	1,035	1,020	2,055
J/104	Kandamadam South West	472	668	756	1,424
J/105	Kandamadam South East	362	455	523	978
J/106	Nallur North	559	833	852	1,685
J/107	Nallur Rajathani	207	256	311	567
J/108	Nallur South	565	722	810	1,532
J/109	Sangilian Thoppu	1,242	1,667	1,854	3,521
J/110	Thirunelvely West	938	1,494	1,533	3,027
J/111	Thirunelvely Center South	268	375	379	754
J/112	Thirunelvely South East	413	537	579	1,116
J/113	Thirunelvely North East	493	740	770	1,510
J/114	Thirunelvely Center North	1,139	1,712	1,686	3,398

Table 3.6 : Grama Niladhari Division wise Population - 31.12.2017

G.N.No	Name of the GN Divisions	Total Families	Males	Females	Total Members
J/115	Kondavil North West	634	854	931	1,785
J/116	Kondavil South West	604	911	898	1,809
J/117	Kondavil Centre West	338	432	499	931
J/118	Kondavil Centre East	698	1,016	1,090	2,106
J/119	Kondavil North East	760	1,062	1,174	2,236
J/120	Kondavil South East	472	725	771	1,496
J/121	Kokuvil North East	539	843	790	1,633
J/122	Kokuvil East	675	1,139	1,212	2,351
J/123	Kokuvil South East	446	647	672	1,319
J/124	Kokuvil North West	262	366	389	755
J/125	Kokuvil West	443	694	727	1,421
J/126	Kokuvil Centre East	572	872	826	1,698
J/127	Kokuvil South West	467	649	715	1,364
J/128	Kokuvil Centre West	582	996	1,011	2,007
Sub Total		22,177	32,920	34,900	67,820
Valikamam South West (Sandilipay)					
J/129	Suthumalai North	558	816	855	1,671
J/130	Suthumalai South	609	853	934	1,787
J/131	Savatkaddu	697	1,253	1,258	2,511
J/132	Uyarappulam	745	1,045	1,314	2,359
J/133	Anaikoddai	1,115	1,884	1,983	3,867
J/134	Navaly North	788	1,225	1,306	2,531
J/135	Navaly East	479	663	804	1,467
J/136	Navaly South	502	768	930	1,698
J/137	Manipay North	400	581	599	1,180
J/138	Manipay East	462	879	1,067	1,946
J/139	Manipay South	504	755	864	1,619
J/140	Manipay West	712	1,040	1,116	2,156
J/141	Sandilipay North	617	911	1,168	2,079
J/142	Sandilipay Centre	605	1,007	1,051	2,058
J/143	Sandilipay West	416	653	676	1,329
J/144	Mahiyapiddy	490	734	791	1,525
J/145	Vadaliyadaippu	601	848	900	1,748
J/146	Pandaitharippu	879	1,325	1,412	2,737
J/147	Piranpattu	550	886	918	1,804
J/148	Sillalai North	573	803	1,145	1,948
J/149	Sillalai South	270	355	503	858
J/150	Mathagal East	842	874	1,147	2,021
J/151	Mathagal South	318	535	480	1,015
J/152	Mathgal West	405	517	771	1,288
J/153	Periyavilan	415	740	978	1,718
J/154	Marisankoodal	398	655	643	1,298
J/155	Illavalai	573	977	1,176	2,153
J/156	Mullanai	136	250	291	541
Sub Total		15,659	23,832	27,080	50,912

Table 3.6 : Grama Niladhari Division wise Population - 31.12.2017

G.N.No	Name of the GN Divisions	Total Families	Males	Females	Total Members
Valikamam West (Chankanai)					
J/157	Vaddukoddai East	531	722	848	1,570
J/158	Vaddukoddai North	463	661	707	1,368
J/159	Sangaraththai	592	917	978	1,895
J/160	Araly West	387	650	684	1,334
J/161	Araly Centre	537	1,289	1,411	2,700
J/162	Araly South	701	1,022	1,114	2,136
J/163	Araly East	692	1,139	1,122	2,261
J/164	Araly North	564	934	986	1,920
J/165	Vaddukoddai South	884	1,447	1,578	3,025
J/166	Vaddukoddai South West	417	545	612	1,157
J/167	Vaddukoddai West	406	598	704	1,302
J/168	Tholpuram East	449	620	663	1,283
J/169	Tholpuram West	747	1,223	1,378	2,601
J/170	Ponnalai	509	888	958	1,846
J/171	Moolai	989	1,509	1,634	3,143
J/172	Chulipuram West	633	922	1,031	1,953
J/173	Chulipuram Centre	509	872	925	1,797
J/174	Chulipuram East	872	1,446	1,555	3,001
J/175	Pannakam	515	792	837	1,629
J/176	Panipulam	409	616	665	1,281
J/177	Siththankerney	439	600	694	1,294
J/178	Chankanai East	582	772	810	1,582
J/179	Chankanai West	609	909	935	1,844
J/180	Chankanai South	553	840	879	1,719
J/181	Chankanai Centre	671	972	974	1,946
Sub Total		14,660	22,905	24,682	47,587
Valikamam South (Uduvil)					
J/182	Uduvil South West	429	606	715	1,321
J/183	Uduvil South East	625	1,024	1,104	2,128
J/184	Uduvil Centre	648	892	1,001	1,893
J/185	Uduvil Centre North	849	1,257	1,372	2,629
J/186	Uduvil North	706	1,029	1,165	2,194
J/187	Sanguvely	894	1,466	1,438	2,904
J/188	Inuvil South West	490	728	794	1,522
J/189	Inuvil East	315	389	474	863
J/190	Inuvil North East	649	945	1,042	1,987
J/191	Inuvil West	433	628	619	1,247
J/192	Thavady South	689	1,128	1,048	2,176
J/193	Thavady East	515	624	622	1,246
J/194	Thavady North	546	853	935	1,788
J/195	Chunnakam Town North	436	535	711	1,246
J/196	Chunnakam Town South	1,012	1,568	1,610	3,178

Table 3.6 : Grama Niladhari Division wise Population - 31.12.2017

G.N.No	Name of the GN Divisions	Total Families	Males	Females	Total Members
J/197	Chunnakam Town East	494	674	701	1,375
J/198	Chunnakam Town Centre	615	863	903	1,766
J/199	Chunnakam Town West	503	724	786	1,510
J/200	Kantharodai	492	832	859	1,691
J/201	Eralalai West	477	710	741	1,451
J/202	Eralalai South West	527	735	872	1,607
J/203	Eralalai South	1,085	1,665	1,874	3,539
J/204	Eralalai East	424	605	670	1,275
J/205	Eralalai North	546	756	877	1,633
J/206	Eralalai Centre	394	548	628	1,176
J/207	Punnalaikadduvan South	354	519	560	1,079
J/208	Punnalaikadduvan North	466	706	787	1,493
J/209	Evinai	655	1,000	1,041	2,041
J/210	Kuppilan South	584	872	966	1,838
J/211	Kuppilan North	288	427	457	884
Sub Total		17,140	25,308	27,372	52,680
Valikamam North (Tellippalai)					
J/212	Mallakam South	648	992	1,031	2,023
J/213	Mallakam Centre	648	975	1,017	1,992
J/214	Mallakam North	728	1,015	1,154	2,169
J/215	Alaveddy North	608	919	972	1,891
J/216	Alaveddy Centre	397	531	597	1,128
J/217	Alaveddy East	577	890	909	1,799
J/218	Ganeswaram	353	548	569	1,117
J/219	Alaveddy South	620	1,017	1,098	2,115
J/220	Alaveddy West	770	1,102	1,231	2,333
J/221	Illavalai North	415	625	644	1,269
J/222	Illavalai North West	678	1,098	1,157	2,255
J/223	Viththahapuram	442	596	683	1,279
J/224	Pannalai	383	517	552	1,069
J/225	Kollankaladdy	777	1,244	1,365	2,609
J/226	Naguleswaram	391	570	642	1,212
J/227	Tellippalai East	545	905	941	1,846
J/228	Tellippalai	314	459	513	972
J/229	Thurkkapuram	570	768	873	1,641
J/230	Thanthai Selvapuram	506	781	826	1,607
J/231	Maviddapuram	296	459	507	966
J/232	Mavidapuram South	337	474	523	997
J/233	Kankesanthurai West	53	125	112	237
J/234	Kankesanthurai Centre	11	14	19	33
J/235	Kankesanthurai South	68	91	107	198
J/236	Palaiveemankamam North	213	322	365	687
J/237	Palaiveemankamam South	257	415	430	845

Table 3.6 : Grama Niladhari Division wise Population - 31.12.2017

G.N.No	Name of the GN Divisions	Total Families	Males	Females	Total Members
J/238	Kadduvan	153	211	239	450
J/239	Kadduvan West	380	573	619	1,192
J/240	Thenmylai	0	0	0	0
J/241	Varuthlaivilan	254	426	453	879
J/242	Kurumpasiddy	41	59	59	118
J/243	Kurumpasiddy East	207	343	348	691
J/244	Vasavilan East	547	894	987	1,881
J/245	Vasavilan West	122	201	229	430
J/246	Mayiliddy North	4	9	6	15
J/247	Thaiyiddy East	74	140	134	274
J/248	Mayiliddythurai South	0	0	0	0
J/249	Thaiyiddy North	70	114	108	222
J/250	Thaiyiddy South	105	199	191	390
J/251	Mayiliddythurai North	11	20	20	40
J/252	Palaly South	215	331	398	729
J/253	Palaly East	91	152	153	305
J/254	Palaly North	144	267	270	537
J/255	Palaly North West	0	0	0	0
J/256	Palaly West	0	0	0	0
Sub Total		14,023	21,391	23,051	44,442
Valikamam East (Kopay)					
J/257	Irupalai South	708	1,227	1,341	2,568
J/258	Irupalai East	619	969	1,074	2,043
J/259	Kalviyankadu	712	1,147	1,246	2,393
J/260	Kopay South	1,102	1,743	1,887	3,630
J/261	Kopay Centre	1,104	1,742	1,886	3,628
J/262	Kopay North	802	1,244	1,503	2,747
J/263	Urumpirai West	836	1,235	1,365	2,600
J/264	Urumpirai North	802	1,326	1,372	2,698
J/265	Urumpirai South	1,204	1,994	2,153	4,147
J/266	Urumpirai East	805	1,344	1,439	2,783
J/267	Urelu	897	1,538	1,640	3,178
J/268	Neervely South	763	1,166	1,211	2,377
J/269	Neervely North	785	1,016	1,117	2,133
J/270	Neervely West	404	614	664	1,278
J/271	Sirupiddy East	561	823	968	1,791
J/272	Sirupiddy West	695	1,069	1,092	2,161
J/273	Puttur West	962	1,604	1,640	3,244
J/274	Puttur North	474	770	838	1,608
J/275	Navakiri	431	644	753	1,397
J/276	Avarangal East	416	741	711	1,452
J/277	Averangal West	732	1,104	1,246	2,350
J/278	Puttur East	1,214	1,849	1,944	3,793

Table 3.6 : Grama Niladhari Division wise Population - 31.12.2017

G.N.No	Name of the GN Divisions	Total Families	Males	Females	Total Members
J/279	Atchelu	1,021	1,648	1,750	3,398
J/280	Vatharawaththai	302	551	565	1,116
J/281	Paththaimeny	710	1,138	1,132	2,270
J/282	Thambalai-Kathiripay	579	819	898	1,717
J/283	Idaikkadu	410	830	954	1,784
J/284	Valalai	510	782	793	1,575
J/285	Atchuvvely North	655	1,081	1,129	2,210
J/286	Atchuvvely South	989	1,518	1,494	3,012
J/287	Atchuvvely West	775	1,177	1,355	2,532
Sub Total		22,979	36,453	39,160	75,613
Thenmaradchi (Chavakachcheri)					
J/288	Kaithady North	206	314	302	616
J/289	Kaithady East	617	918	954	1,872
J/290	Kaithady Centre	353	513	557	1,070
J/291	Kaithady South	512	762	772	1,534
J/292	Kaithady South East	241	353	369	722
J/293	Kaithady West	450	676	668	1,344
J/294	Navatkuli West	861	1,522	1,684	3,206
J/295	Navatkuli East	397	622	693	1,315
J/296	Kovilakandy	209	345	340	685
J/297	Kaithady Navatkuli	297	520	523	1,043
J/298	Maravanpulo	428	836	857	1,693
J/299	Thanankillappu	180	265	318	583
J/300	Chavakachcheri Town	339	476	552	1,028
J/301	Kovitkudyiruppu	888	1,360	1,403	2,763
J/302	Sankathanai	566	865	874	1,739
J/303	Chavakachcheri North	287	446	460	906
J/304	Manduivil	402	597	666	1,263
J/305	Kalvayal	682	1,039	1,064	2,103
J/306	Nunavil East	411	622	644	1,266
J/307	Nunavil Centre	248	372	343	715
J/308	Nunavil West	613	896	1,110	2,006
J/309	Kaithady Nunavil	233	379	387	766
J/310	Thenmadduivil	310	438	459	897
J/311	Madduivil Nunavil	200	318	279	597
J/312	Madduivil Centre	342	572	579	1,151
J/313	Madduivil North	374	609	633	1,242
J/314	Madduivil East	357	529	534	1,063
J/315	Chandrapuram	502	734	839	1,573
J/316	Sarasalai South	472	706	766	1,472
J/317	Sarasalai North	272	409	428	837
J/318	Meesalai East	584	878	886	1,764
J/319	Meesalai West	554	878	854	1,732

Table 3.6 : Grama Niladhari Division wise Population - 31.12.2017

G.N.No	Name of the GN Divisions	Total Families	Males	Females	Total Members
J/320	Ramavil	442	629	665	1,294
J/321	Meesalai North	488	753	780	1,533
J/322	Allarai	435	692	742	1,434
J/323	Vellampokkaddy	233	332	376	708
J/324	Kachchai	508	847	830	1,677
J/325	Palavi	308	542	562	1,104
J/326	Kodikamam North	431	693	770	1,463
J/327	Kodikamam Centre	537	879	917	1,796
J/328	Kodikamam South	489	886	868	1,754
J/329	Ushan	243	348	362	710
J/330	Karampaham	239	397	373	770
J/331	Vidaththalpalai	197	310	288	598
J/332	Ketpeli	444	760	798	1,558
J/333	Eluthumadduval South	345	562	554	1,116
J/334	Eluthumadduval North	284	470	534	1,004
J/335	Mirusuvil North	369	637	613	1,250
J/336	Mirusuvil South	236	345	381	726
J/337	Kudamiyan	285	434	449	883
J/338	Navatkadu	227	344	376	720
J/339	Varany North	325	507	503	1,010
J/340	Maaseri	136	201	196	397
J/341	Idaikkurichchi	384	577	594	1,171
J/342	Karampaikurichchi	421	700	715	1,415
J/343	Varani Iyattalai	410	617	600	1,217
J/344	Thavalai Iyattalai	345	531	542	1,073
J/345	Manthuvil East	336	555	529	1,084
J/346	Manthuvil West	267	430	444	874
J/347	Manthuvil North	138	239	250	489
Sub Total		22,889	35,986	37,408	73,394

Vadamaradchy South West (Karaveddy)

J/348	Karanavai South	599	877	953	1,830
J/349	Karanavai West	634	1,068	1,126	2,194
J/350	Karanavai	559	855	896	1,751
J/351	Karanavai East	439	624	701	1,325
J/352	Udupiddy	405	667	687	1,354
J/353	Udupiddy North	662	987	1,057	2,044
J/354	Udupiddy South	307	461	514	975
J/355	Valvetty	337	441	536	977
J/356	Velvetty Centre	366	504	545	1,049
J/357	Samarabahu	511	762	904	1,666
J/358	Imayanan	638	919	970	1,889
J/359	Imayanan West	725	1,042	1,098	2,140
J/360	Karanavai North	508	791	833	1,624

Table 3.6 : Grama Niladhari Division wise Population - 31.12.2017

G.N.No	Name of the GN Divisions	Total Families	Males	Females	Total Members
J/361	Karanavai North West	461	784	831	1,615
J/362	Karanavai Centre	425	548	613	1,161
J/363	Karaveddy West	529	799	911	1,710
J/364	Karaveddy North	247	376	361	737
J/365	Karaveddy South	248	320	415	735
J/366	Maththony	303	418	430	848
J/367	Karaveddy Centre	481	637	705	1,342
J/368	Karaveddy East	460	582	620	1,202
J/369	Kaddaively	413	520	584	1,104
J/370	Thunnalai South	453	810	917	1,727
J/371	Thunnalai East	381	611	624	1,235
J/372	Thunnalai	237	323	349	672
J/373	Thunnalai Centre	235	315	335	650
J/374	Thunnalai West	354	511	542	1,053
J/375	Nelliady North	372	561	561	1,122
J/376	Nelliady	375	464	542	1,006
J/377	Nelliady East	426	587	670	1,257
J/378	Alvai	425	736	753	1,489
J/379	Alvai South	473	739	757	1,496
J/380	Alvai East	450	710	737	1,447
J/381	Aththai	222	336	409	745
J/382	Kapputhu	117	161	172	333
Sub Total		14,777	21,846	23,658	45,504
Vadamaradchy North (Point Pedro)					
J/383	Thondamanaru South	223	351	356	707
J/384	Thondamanaru North	232	334	397	731
J/385	Karudavil South	691	1,114	1,166	2,280
J/386	Karudavil North	179	273	280	553
J/387	Kerudavil East	159	251	254	505
J/388	Valvettiturai North West	316	589	608	1,197
J/389	Valvettiturai North Centre	156	283	266	549
J/390	Valvettiturai North East	220	291	317	608
J/391	Valvettiturai South West	218	271	351	622
J/392	Valvettiturai South East	209	255	267	522
J/393	Polikandy West	558	873	934	1,807
J/394	Poikandy East	567	880	978	1,858
J/395	Ploikandy South	222	396	412	808
J/396	Alvai West	402	644	790	1,434
J/397	Alvai North West	487	811	703	1,514
J/398	Alvai North Centre	559	1,062	1,290	2,352
J/399	Viyaparimoolai	501	683	746	1,429
J/400	Alvai North	546	814	1,003	1,817
J/401	Point Pedro	559	809	907	1,716

Table 3.6 : Grama Niladhari Division wise Population - 31.12.2017

G.N.No	Name of the GN Divisions	Total Families	Males	Females	Total Members
J/402	Point Pedro South	430	874	873	1,747
J/403	Point Pedro East	771	1,045	1,312	2,357
J/404	Thumpalai	530	815	864	1,679
J/405	Thumpalai East	378	641	710	1,351
J/406	Katkovalam	649	1,102	1,176	2,278
J/407	Puloly North	570	750	749	1,499
J/408	Puloly North East	293	408	441	849
J/409	Puloly Centre	487	793	815	1,608
J/410	Puloly West	458	665	714	1,379
J/411	Puloly South West	507	849	855	1,704
J/412	Puloly North West	415	726	718	1,444
J/413	Puloly East	498	667	678	1,345
J/414	Puloly South	238	415	420	835
J/415	Manthikai	161	219	288	507
J/416	Vallipuram	171	303	295	598
J/417	Thunnalai North	369	549	558	1,107
Sub Total		13,929	21,805	23,491	45,296
Vadamaradchy East (Maruthankerny)					
J/418	Manalkadu	313	531	541	1,072
J/419	Kudaththanai	433	697	727	1,424
J/420	Kudaththanai North	191	280	273	553
J/421	Potpathy	166	257	278	535
J/422	Ampan	252	394	409	803
J/423	Nagarkovil East	204	356	360	716
J/424	Nagarkovil West	177	311	303	614
J/425	Nagarkovil South	107	177	170	347
J/426	Chempianpattu North	422	621	651	1,272
J/427	Chempianpattu South	229	343	354	697
J/428	Maruthankerney	484	693	718	1,411
J/429	Vaththirayan	396	575	595	1,170
J/430	Uduththurai	636	945	922	1,867
J/431	Aliyawalai	428	613	657	1,270
J/432	Vettilaikerny	279	441	435	876
J/433	Mullian	401	694	676	1,370
J/434	Pokkaruppu	139	230	242	472
J/435	Chundikulam	0	0	0	0
Sub Total		5,257	8,158	8,311	16,469
Grand Total		194,667	300,305	323,874	624,179

Source: Divisional Secretariats, Jaffna District

Table 3.7 : Income wise Population - 31.21.2017

S.N	Divisional Secretariat	Groups of incomes											
		Below Rs. 5,000.00		Rs. 5,001.00 - 10,000.00		Rs. 10,001.00 - 15,000.00		Rs. 15,001.00 - 20,000.00		Rs. 20,001.00 - 25,000.00		Above Rs. 25,001.00	
		Families	Members	Families	Members	Families	Members	Families	Members	Families	Members	Families	Members
1	Delft	780	2,348	223	764	109	417	90	309	84	294	137	459
2	Islands South	3,395	11,086	1,357	4,736	333	1,093	162	524	164	558	217	677
3	Islands North	2,036	6,890	462	1,385	218	821	194	728	70	279	98	314
4	Karainagar	2,027	6,376	563	1,376	291	856	181	541	149	452	355	1,054
5	Jaffna	10,655	37,620	2,095	7,571	1,271	4,345	1,145	3,377	1,064	3,473	1,252	3,739
6	Nallur	6,804	21,121	3,931	11,188	2,546	8,103	2,639	8,152	2,387	6,757	3,870	12,499
7	Valikamam South West	5,175	16,405	4,108	14,393	2,271	6,923	1,597	4,995	1,229	3,996	1,279	4,200
8	Valikamam West	10,120	33,301	1,544	4,985	994	3,063	644	2,094	680	2,314	678	1,830
9	Valikamam South	8,114	24,480	3,300	10,446	1,815	5,655	1,282	4,076	1,332	4,108	1,297	3,915
10	Valikamam North	9,664	28,690	1,037	3,273	938	3,181	589	2,297	753	2,937	1,042	4,064
11	Valikamam East	10,961	49,231	3,596	6,887	1,641	4,003	1,633	4,322	1,856	4,651	3,292	6,519
12	Thenmaradchy	9,071	28,184	4,798	14,872	3,796	12,015	2,398	8,225	1,504	5,270	1,322	4,828
13	Vadamaradchy South West	7,875	20,428	1,881	8,073	1,969	4,777	889	3,807	1,075	3,893	1,088	4,526
14	Vadamaradchy North	5,819	17,531	3,149	9,930	1,606	5,828	1,158	4,598	923	3,148	1,274	4,261
15	Vadamaradchy East	3,500	7,791	1,066	5,591	198	1,089	109	512	305	998	79	488
Total		95,996	311,482	33,110	105,470	19,996	62,169	14,710	48,557	13,575	43,128	17,280	53,373

Source : Divisional Secretariats, Jaffna District

Table 3.8 : Density of Population & Census year : 1971 - 2012

S.N	Divisional Secretariat	Area (sq.km)	Population Density (Persons / km ²)		
			1971	1981	2012
1	Delft	48.09	124.60	124.60	79.41
2	Islands South	85.08	440.80	492.40	194.23
3	Islands North	32.52	601.10	657.00	307.41
4	Karainagar	23.08	716.60	812.40	413.52
5	Jaffna	10.74	4,015.50	4,595.80	4,726.16
6	Nallur	34.67	1,929.10	2,144.00	1,962.73
7	Valikamam South West	47.53	1,067.30	1,259.00	1,098.80
8	Valikamam West	46.22	960.10	1,082.30	1,002.66
9	Valikamam South	31.95	1,535.60	1,825.40	1,653.62
10	Valikamam North	61.54	1,070.90	1,271.00	480.11
11	Valikamam East	105.04	611.00	717.10	697.81
12	Thenmaradchy	222.70	282.00	323.70	290.46
13	Vadamaradchy South West	91.14	575.60	710.00	500.64
14	Vadamaradchy North	36.51	1,586.10	1,560.60	1,297.97
15	Vadamaradchy East	135.20	58.80	76.40	94.22
Total		1,012.01	628.80	720.80	576.45

Source : Statistical Branch, District Secretariat, Jaffna

Table 3.9 : Census of Population by Gender wise : 1871 - 2012

"In thousands"

Year	Males	Females	Total
1871	122.5	123.6	246.1
1881	131.5	134.1	265.6
1891	137.6	141.7	279.3
1901	149.2	151.7	300.9
1911	159.7	167.5	327.2
1921	161.6	169	330.6
1946	212.2	212.6	424.8
1953	246.4	245.5	491.9
1963	307.9	304.7	612.6
1971	349.9	351.7	701.6
1981	412.7	417.9	830.6
2012	275.53	307.85	583.38

Source : Statistical Branch, District Secretariat, Jaffna

**Table 3.10 : Census of Population 1871 - 2012
& Estimated Population 1993 - 2017**

Census population

Census Year	Population (in thousands)
1871	246.1
1881	265.6
1891	279.3
1901	300.9
1911	326.7
1921	330.5
1931	355.4
1946	424.8
1953	491.8
1963	612.6
1971	701.6
1981	831.8
2012	583.4

Estimated Population by year 1993 - 2017

Year	Population (in thousands)
1993	733.80
1994	N.A
1995	560.14
1996	421.90
1997	466.94
1998	457.26
1999	491.01
2000	502.36
2001	541.38
2002	568.16
2003	591.83
2004	584.67
2005	597.50
2006	652.20
2007	559.60
2008	560.20
2009	622.60
2010	614.30
2011	614.40
2012	607.16
2013	610.64
2014	614.54
2015	618.21
2016	622.70
2017	624.17

Source : Statistical Branch, Jaffna

Table 3.11 : Vital Health Indicators : 1988 - 2017

Year	Health Indicators				
	Birth Rate (Per 1,000)	Death Rate (Per 1,000)	Natural increase Rate (Per 1,000)	Infant Mortality Rate (Per 1,000 live births)	Maternal Mortality Rate (Per 100,000 live births)
1988	17.3	2.0	15.3	21.1	0.6
1989	13.9	3.1	10.8	15.7	0.1
1990	11.2	2.8	8.4	3.3	0.3
1991	19.5	5.1	14.4	10.2	0.1
1992	18.4	4.9	13.5	19.8	0.1
1993	18.2	5.0	13.2	15.3	1.0
1994	17.6	6.5	11.1	13.2	0.4
1995	10.8	3.7	7.1	5.6	0.3
1996	7.7	3.5	4.2	17.5	0.3
1997	7.2	2.6	4.6	11.4	0.4
1998	7.8	3.4	4.4	10.4	0.3
1999	9.7	3.1	6.6	5.4	75.8
2000	10.0	3.9	6.1	4.3	72.8
2001	16.8	7.6	9.2	5.2	34.3
2002	17.7	5.8	11.9	5.1	32.8
2003	24.2	6.6	17.6	5.7	18.8
2004	20.4	6.4	14.0	3.9	37.5
2005	20.8	9.1	11.7	9.2	N.A
2006	16.9	6.4	10.5	3.5	N.A
2007	14.5	6.5	8.0	N.A	N.A
2008	14.0	6.2	7.8	N.A	N.A
2009	12.1	5.6	6.5	NA	NA
2010	16.1	6.2	9.9	14.5	50.1
2011	15.6	6.1	9.5	14.5	82.8
2012	15.1	6.6	8.5	14.1	129.7
2013	16.4	6.9	9.5	12.6	30.2
2014	14.9	7.2	7.7	13.3	68.1
2015	13.6	7.2	6.4	12.6	37.0
2016	13.1	6.7	6.2	10.6	38.0
2017	13.4	7.6	6.3	10.8	85.9

* N.A - Not Available

Source: Regional Directorate of Health Services, Jaffna

Table 3.12 : Occupations - 2017

S.N	Divisional Secretariat	Government Officers		Cooperative Employees		UN & INGOs Employees		Local NGOs Employees		Banks Employees		Stationary Board Employees		Other Institute Employees	
		M	F	M	F	M	F	M	F	M	F	M	F	M	F
1	Delft	106	86	6	7	4	2	4	2	2	2	3	8	1	2
2	Islands South	231	189	9	18	5	1	9	13	6	4	22	3	12	11
3	Islands North	130	107	16	14	-	-	-	1	2	-	10	-	16	1
4	Karainagar	141	122	6	3	-	-	-	1	4	3	8	-	5	7
5	Jaffna	1,364	974	50	16	45	22	86	54	89	72	129	60	223	114
6	Nallur	3,114	2,689	350	69	81	60	103	48	184	170	243	109	784	585
7	Valikamam South West	1,014	1,008	96	23	35	7	93	64	63	48	92	23	178	71
8	Valikamam West	942	715	49	21	10	7	10	6	77	44	57	15	34	14
9	Valikamam South	1,250	1,138	63	23	5	-	19	13	52	35	130	66	370	227
10	Valikamam North	989	935	59	23	5	1	22	9	21	16	57	10	369	260
11	Valikamam East	1,481	1,903	197	39	1	-	6	1	19	9	7	3	41	26
12	Thenmaradchy	1,753	1,543	136	58	29	24	63	38	59	43	77	28	258	153
13	Vadamarachchy South West	1,388	1,169	92	25	40	9	26	16	56	36	149	40	271	66
14	Vadamarachchy North	1,242	1,052	29	2	35	6	19	8	53	19	267	157	265	157
15	Vadamarachchy East	229	173	7	6	13	27	15	27	4	2	15	6	25	28
Total		15,374	13,803	1,165	347	304	164	475	301	691	504	1,271	521	2,862	1,722

Cont..

M Male
F Female

Table 3.12 : Occupations - 2017

S.N	Divisional Secretariat	Farmers		Farm Labours		Fisherman		Private Sector		Masons		Carpenters		Binders		Plumbers	
		M	F	M	F	M	F	M	F	M	F	M	F	M	F	M	F
1	Delft	391	48	17	25	545	160	38	29	21	-	26	-	4	-	2	0
2	Islands South	626	227	400	298	2,177	77	207	98	161	-	79	-	11	-	29	-
3	Islands North	526	61	312	360	789	-	43	-	108	-	29	-	12	-	9	-
4	Karainagar	344	202	278	268	1,109	346	131	35	162	-	41	2	9	-	2	-
5	Jaffna	62	8	95	15	4,658	19	2,034	746	660	-	251	-	131	-	96	-
6	Nallur	473	177	1,422	726	649	-	2,673	1,354	908	-	475	-	166	3	116	-
7	Valikamam South West	1,594	213	1,194	858	1,623	39	977	409	1,036	-	424	-	162	-	74	-
8	Valikamam West	1,615	769	1,590	1,024	1,482	35	470	294	1,430	-	481	14	62	-	34	4
9	Valikamam South	2,412	377	2,255	825	112	112	1,120	478	1,192	-	455	-	184	-	113	-
10	Valikamam North	1,905	472	2,620	1,307	567	26	318	220	977	5	431	9	97	6	51	-
11	Valikamam East	9,011	288	1,408	951	121	-	1,231	757	499	-	147	-	44	-	41	-
12	Thenmaradchy	6,167	889	3,764	1,343	842	60	1,145	472	1,842	5	611	-	135	-	105	-
13	Vadamarachchy South West	1,635	170	1,224	617	106	11	903	237	792	-	617	-	47	-	35	-
14	Vadamarachchy North	1,693	165	585	276	3,144	159	274	150	433	-	37	-	5	-	3	-
15	Vadamarachchy East	527	282	267	323	3,215	485	89	68	103	-	26	-	11	-	7	-
Total		26,981	4,348	17,431	9,216	21,139	1,529	11,615	5,318	10,303	10	4,104	25	1,076	9	715	4

Cont..

M Male
F Female

Table 3.12 : Occupations - 2017

S.N	Divisional Secretariat	Electricians		Barbenders		Winders		Food Preparers		Garland Makers		Beauticians		Printers		Tailors Products		Total	
		M	F	M	F	M	F	M	F	M	F	M	F	M	F	M	F	M	F
1	Delft	17	0	4	-	-	-	0	6	-	-	1	-	-	-	0	14	1377	555
2	Islands South	41	-	8	-	-	-	16	15	4	3	2	7	2	1	5	23	4,062	1,003
3	Islands North	28	-	3	-	-	-	6	24	1	-	-	7	-	-	2	8	2,092	631
4	Karainagar	17	1	6	-	-	-	4	12	2	-	1	6	-	-	-	-	2,270	1,008
5	Jaffna	108	-	22	-	12	-	87	303	31	21	14	52	41	14	83	281	10,371	2,771
6	Nallur	174	-	95	-	47	-	115	192	8	9	23	106	90	36	74	129	13,181	7,009
7	Valikamam South West	180	-	38	-	57	21	71	160	39	24	-	39	26	4	32	97	9,098	3,108
8	Valikamam West	43	-	10	-	17	-	43	46	3	2	7	20	6	2	-	3	8,482	3,293
9	Valikamam South	169	-	21	-	15	-	54	191	12	26	7	63	40	12	87	232	10,137	3,818
10	Valikamam North	70	3	35	-	10	-	45	104	16	12	9	27	27	10	-	-	8,700	3,465
11	Valikamam East	71	-	87	-	36	-	165	91	21	36	-	31	15	5	60	101	14,709	18,950
12	Thenmarachy	158	-	25	-	9	-	47	146	4	18	13	64	25	3	21	139	17,288	5,026
13	Vadamarachy South West	98	-	22	-	7	-	7	171	5	2	-	45	10	11	4	29	7,569	2,654
14	Vadamarachy North	7	-	24	-	9	-	50	280	-	-	10	25	3	-	-	-	8,180	2,456
15	Vadamarachy East	20	-	-	-	-	-	17	41	-	68	4	7	6	3	10	26	4,610	1,572
Total		1,184	4	396	-	219	21	727	1,776	146	221	90	499	291	101	378	1,068	120,749	56,764

Source: Divisional Secretariats, Jaffna District

M Male
F Female

Table 3.13 : Pensioners : 2008 - 2017

S. N	Divisional Secretariat	"Nos"									
		2008	2009	2010	2011	2012	2013	2014	2015	2016	2017
1	Delft	47	49	39	51	50	48	53	55	53	55
2	Islands South	147	155	153	157	172	170	189	171	189	192
3	Islands North	122	125	100	99	104	93	93	94	93	101
4	Karainagar	118	133	148	215	160	163	172	177	172	172
5	Jaffna	1,827	1,846	1,325	1,374	1,732	1,332	1,418	1,422	1,418	1,369
6	Nallur	2,104	2,213	2,404	2,418	2,655	2,674	2,774	2,732	2,774	2,800
7	Valikamam South West	863	902	853	895	951	918	955	956	955	970
8	Valikamam West	900	929	1,019	962	1,035	999	1,024	1,012	1,024	1,023
9	Valikamam South	1,122	1,173	1,207	1,088	1,211	1,319	1,244	1,234	1,244	1,241
10	Valikamam North	696	706	703	738	825	551	701	694	701	710
11	Valikamam East	1,227	1,296	1,394	1,432	1,460	1,455	1,533	1,508	1,533	1,552
12	Thenmaradchy	1,303	1,383	1,987	1,551	1,597	1,532	1,619	1,561	1,619	1,665
13	Vadamaradchy South West	1,274	1,275	1,305	1,329	1,336	1,277	1,300	1,293	1,300	1774
14	Vadamaradchy North	1,185	1,258	1,285	934	1,336	1,346	1,247	1,247	1,247	1,284
15	Vadamaradchy East	27	26	53	57	46	49	67	60	67	78
Total		12,962	13,469	13,975	13,300	14,670	13,926	14,389	14,216	14,389	14,986

Source : Divisional Secretariats, Jaffna District

Table 3.14 : Category of Pensioners - 2017

S.N	Divisional Secretariat	Classification of Pensioners					Total
		Civil	Teachers	Security Forces	Widows & Orphans	Others	
1	Delft	35	-	2	18	-	55
2	Islands South	121	2	-	64	5	192
3	Islands North	51		1	48	1	101
4	Karainagar	99	-	-	73	3	175
5	Jaffna	834	24	4	420	87	1,369
6	Nallur	1,843	13	4	829	111	2,800
7	Valikamam South West	545	6	2	389	28	970
8	Valikamam West	594	6	14	386	23	1,023
9	Valikamam South	598	187	6	425	25	1,241
10	Valikamam North	443	17	3	247	-	710
11	Valikamam East	1,002	3	5	497	45	1,552
12	Thenmaradchy	1,080	5	2	530	48	1,665
13	Vadamaradchy South West	825	1	2	458	21	1,307
14	Vadamaradchy North	801	3	6	474	..	1,284
15	Vadamaradchy East	56			21	1	78
Total		8,927	267	51	4,879	398	14,522

Source: Divisional Secretariats, Jaffna District

Table 3.15 : Registration of Births, Deaths & Marriages - 2017

Divisional Secretariats & District Registries	Registrar Division	Births	Deaths	Marriages
Land and District Registry, Jaffna	Jaffna District	5		124
Land and District Registry, Point Pedro	Point Pedro			20
Delft	Delft East	3	2	-
	Delft West	-	7	14
Islands South	Velanai	3	45	77
	Allaipiddy	1	13	14
	Pungudutivu	6	15	3
	Nainativu	2	8	25
Islands North	Kayts	23	31	29
	Analaitivu	-	7	17
	Eluvaitivu	-		1
Karainagar	Karainagar	6	57	79
	Jaffna	-	-	334
Jaffna	Jaffna Town West	5,860	1,800	-
	Jaffna Town East	674	184	-
	Kokuvil, Kondavil	1	123	245
Nallur	Thirunelvely Ariyalai	-	52	510
	Church			7
Valikamam South West	Manipay	10	112	74
	Pandaitharippu	1	76	312
Valikamam West	Chankanai	54	135	205
	Vaddukoddai	14	81	99
Valikamam South	Uduvil	4	161	211
	Eralalai	3	67	102
	Vali- North			7
Valikamam North	Mallakam	817	247	59
	Tellippalai	2	55	76
	Myliddy	-	5	6
	Vali- North	-	-	187
	Kopay	6	161	182
Valikamam East	Puttur	2	69	202
	Atchuvily	16	69	206
	Chavakachcheri	79	284	328
Thenmaradachy	Navatkuli	4	87	105
	Eluthumadduwarl		10	27
	Varany	7	48	54
	Kachchai	3	43	142
Vadamaradchy South West	Karaveddy	11	121	
	Udupiddy	5	107	453
Vadamaradchy North	Valvettithurai	26	65	119
	Point Pedro	4	69	74
	Land and District Registry			22
	Kaddaively	1,129	193	29
Vadamaradchy East	Chempian Pattu	1	18	91
	Kudathanai	1	24	111
	Divisional Secretariat			18
Total		8,783	4,651	5,000

Source: Divisional Secretariats, Jaffna District & District and Land Registry, Jaffna / Point Pedro

Table 3.16 : Registered Electorates in Jaffna District - 2017

S.N	Electoral Divisions	No. of Polling Divisions	Registered Voters					
			2012	2013	2014	2015	2016	2017
1	Kayts	47	21,521	21,763	22,057	22,571	22,883	23,216
2	Vaddukoddai	57	45,189	46,416	47,621	48,216	48,569	49,102
3	Kankesanthurai	58	61,184	62,371	63,217	63,936	63,883	64,620
4	Manipay	62	51,704	53,488	54,567	55,500	56,463	57,237
5	Kopay	60	53,615	54,836	55,891	56,935	57,776	58,437
6	Udupiddy	53	37,922	38,943	39,204	39,762	40,133	40,457
7	Point Pedro	43	35,051	35,681	36,138	36,822	37,557	37,903
8	Chavakachcheri	51	49,475	50,494	51,702	52,701	53,604	54,222
9	Nallur	52	42,461	45,248	46,699	47,749	48,163	48,754
10	Jaffna	43	28,581	32,269	33,050	33,747	34,695	34,528
Total		526	426,703	441,509	450,146	457,939	463,726	468,476

Source: Elections Office, District Secretariat, Jaffna

Table 3.17 : Unemployees Summary List (Age - 16-55) - 31.12.2017

SN	Divisional Secretariat	Total No of Person	Total Permanent Employees	No. of Unemployees	No of Graduate	No of Person accessed Vocational Training	No of Person do not access to any Training
1	Delft	3,513	2,250	800	60	232	508
2	Islands South	10,358	4,432	733	29	18	677
3	Islands North	6,209	3,375	609	19	202	388
4	Karainagar	7,033	3,278	2,147	45	25	11
5	Jaffna	40,864	20,516	843	70	294	479
6	Nallur	42,144	19,528	8,696	606	734	3,795
7	Valikamam South West	29,412	19,528	2,261	162	446	1,616
8	Valikamam West	30,165	18,232	1,958	156	451	1,414
9	Valikamam South	29,596	17,713	1,513	120	148	1,245
10	Valikamam North	26,060	14,487	2,054	95	73	1,886
11	Valikamam East	43,339	23,104	2,603	107	457	2,039
12	Thenmaradchy	40,022	29,164	3,156	299	56	2,801
13	Vadamaradchy South West	25,978	8,684	2,071	214	70	1,787
14	Vadamaradchy North	21,852	14,493	1,863	174	252	1,398
15	Vadamaradchy East	9,619	6,944	838	70	25	743
Total		366,164	205,728	32,145	2,226	3,483	20,787

Source: Divisional Secretariats. Jaffna District

CHAPTER

04

Agriculture, Livestock and Fisheries



Table 4.1 : Farm Families, Farm Labourers, Agro Wells, Ditches and Ponds - 2017

S.N	Name of Divisional Secretariat	in Nos					Acreage Benefited by ponds
		Farm Families	Farm Labourers	Agro wells	Ditches	Ponds	
01	Delft	340	1,080	1,089	-	40	176.00
02	Islands South	883	2,065	2,334	26	91	1148.00
03	Islands North	953	590	845	13	25	725.00
04	Karainagar	825	500	600	-	16	1,200.00
05	Jaffna	50	-	2	3	3	34.00
06	Nallur	1,147	-	109	11	35	443.00
07	Valikamam South West	1,332	-	1,600	-	29	1,305.00
08	Valikamam West	8,300	-	1,107	-	51	2,746.00
09	Valikamam South	14,359	-	1,827	-	15	827.00
10	Valikamam North	3,024	-	1,417	-	38	748.00
11	Valikamam East	12,553	600	6,085	10	80	1,659.75
12	Thenmaradchy	9,498	16,854	3,394	116	396	6,493.00
13	Vadamarachchy South West	5,493	1,596	1,003	40	90	1,779.00
14	Vadamarachchy North	2,994	326	1,907	-	18	447.00
15	Vadamarachchy East	1,750	1,900	265	272	126	1,841.00
Total		63,501	25,511	23,584	491	1,053	21,571.75

Source : Department of Agrarian Development, Jaffna

Table 4.2 : Farmers Organization - 2017

S.N	Name of Agrarian Service Centres	Number of Farmers Organizaitions			Details of Members		
		Esablished	Registered	Non Registered	Female	Male	Total
01	Chavakachcheri	42	38	4	1,393	4,607	6,000
02	Kaithady	15	15	-	479	2,682	3,161
03	Nallur	9	9	-	125	1,072	1,197
04	Velanai	16	13	3	540	1,020	1,560
05	Pungudutivu	10	9	1	174	340	520
06	Tholpuram	16	14	2	812	3,014	3,826
07	Keerimalai	23	21	2	457	2,567	3,024
08	Uduvil	20	19	1	1,000	3,100	4,100
09	Puttur	17	17	-	692	6,226	6,918
10	Urumpirai	14	14	-	1,890	3,755	5,645
11	Puloly	21	19	2	543	2,451	2,994
12	Ampar	9	8	1	238	709	947
13	Karainagar	5	5	-	450	450	900
14	Sandilippay	16	15	1	894	3,022	3,916
15	Karaveddy	30	28	2	713	2,354	3,067
Total		263	244	19	10,400	37,369	47,775

Source : Department of Agrarian Development, Jaffna

Table 4.3 : Agricultural Equipments & Machineries Used by Farmers & Agrarian Service Centers - 2017

S.N	Agrarian Service Centre	Power Sprayers		Hand Sprayers		Water pumps		Electric Water Pumps		Tractor 2 Wheels		Tractor 4 Wheels	
		Farmers	ASC	Farmers	ASC	Farmers	ASC	Farmers	ASC	Farmers	ASC	Farmers	ASC
01	Chavakachcheri	135	2	618	-	1,020	1	633	1	200	-	16	18
02	Kaithady	35	1	1,822	-	1,859	1	169	1	73	-	47	7
03	Nallur	2	2	1,425	2	670	1	175	2	40	1	40	5
04	Velanai	15	1	740	1	940	-	-	1	60	-	40	7
05	Pungudutivu	-	-	10	-	80	-	-	-	25	-	22	5
06	Tholpuram	6	-	692	1	1,962	1	1,758	1	131	-	99	9
07	Keerimalai	41	1	659	1	2,510	-	535	1	125	-	75	10
08	Uduvil	570	1	2,035	-	1,530	1	1,530	1	210	1	70	10
09	Puttur	56	1	612	1	3,118	2	1,530	1	52	1	30	9
10	Urumpirai	60	1	75	1	610	1	300	1	150	-	95	7
11	Puloly	7	-	-	-	30	-	-	-	-	-	-	-
12	Ampam	-	1	50	-	209	-	45	1	10	-	60	7
13	Karainagar	3	1	50	1	50	1	75	1	20	-	20	4
14	Sandilippay	4	-	55	-	1,030	-	122	1	222	1	208	5
15	Karaveddy	78	-	696	1	681	-	303	1	241	-	141	9
Total		1,012	12	9,539	9	16,299	9	7,175	14	1,559	4	963	112

Table 4.3 : Agricultural Equipments & Machineries Used by Farmers & Agrarian Service Centers - 2017

S.N	Agrarian Service Centre	Mammoties		Fork		Reapers		Sprinklers Irrigation		Total	
		Farmers	ASC	Farmers	ASC	Farmers	ASC	Farmers	ASC	Farmers	ASC
01	Chavakachcheri	4,232	2	200	-	2	-	3	-	7,059	24
02	Kaithady	2,840	1	650	1	6	1	19	1	7,520	14
03	Nallur	3,300	10	130	-	-	-	10	-	5,792	23
04	Velanai	2,650	3	350	-	-	1	20	1	4,815	-
05	Pungudutivu	100	-	-	-	-	-	6	-	243	5
06	Tholpuram	7,041	51	150	1	14	1	74	1	11,927	30
07	Keerimalai	6,425	10	40	1	4	1	180	-	10,594	25
08	Uduvil	3,055	11	-	-	-	-	35	-	9,035	25
09	Puttur	8,031	2	15	-	4	-	32	2	13,480	19
10	Urumpirai	2,000	8	250	1	5	1	46	1	3,591	22
11	Puloly	-	-	-	-	-	-	-	-	37	-
12	Ampan	900	-	-	-	-	-	70	1	1,344	10
13	Karainagar	800	1	-	-	-	-	-	-	1,018	9
14	Sandilippay	4,096	3	4	-	1	-	60	-	5,802	10
15	Karaveddy	3,100	1	708	-	-	-	87	1	6,035	13
Total		48,570	103	2,497	4	36	5	642	8	88,292	229

Source : Department of Agrarian Development, Jaffna

Table 4.4 : Usage of Fertilizer Supplied by Agrarian Service Centers - 2017

S.N	Agrarian Service Centre	Urea (mt)		S.A (mt)		MOP (mt)		TSP (mt)		APM (mt)		Vegetable (mt)	
		Sale	Subsidy	Sale	Subsidy	Sale	Subsidy	Sale	Subsidy	Sale	Subsidy	Sale	Subsidy
01	Chavakachcheri	28.6120	0.0000	0.7410	0.0000	3.0770	0.0000	7.4750	0.0000	1.9500	0.0000	0.0500	0.0000
02	Kaithady	13.4073	0.0000	0.0500	0.0000	1.0587	0.0000	1.8139	0.0000	0.0000	0.0000	0.0000	0.0000
03	Nallur	14.5679	0.0000	0.2990	0.0000	0.6335	0.0000	0.44915	0.0000	0.2250	0.0000	0.0085	0.0000
04	Velanai	36.647	0.000	0.950	0.0000	3.306	0.000	12.905	0.000	0.700	0.0000	0.0000	0.0000
05	Pungudutivu	2.5330	0.000	0.000	0.000	0.000	0.000	0.4740	0.000	0.000	0.000	0.000	0.000
06	Tholpuram	18.6610	0.000	0.000	0.000	2.0200	0.000	2.0410	0.000	1.5630	0.000	0.000	0.000
07	Keerimalai	3.0652	0.0000	0.5920	0.0000	0.1830	0.0000	2.5850	0.0000	0.0370	0.0000	0.3260	0.0000
08	Uduvil	5.6500	0.0000	0.1770	0.0000	0.3150	0.0000	0.8860	0.0000	0.0000	0.0000	0.0000	0.0000
09	Puttur	5.1870	0.0000	0.6910	0.0000	0.3570	0.0000	2.3760	0.0000	0.0000	0.0000	0.00015	0.0000
10	Urumpirai	10.2860	0.0000	0.0960	0.0000	0.4910	0.0000	1.0016	0.00000	0.0000	0.0000	0.0000	0.0000
11	Puloly	22.9800	0.0000	13.0000	0.0000	0.0000	0.0000	8.0200	0.0000	0.8200	0.0000	0.0000	0.0000
12	Ampan	18.5350	0.0000	12.8650	0.0000	3.23466	0.0000	5.38382	0.0000	0.1190	0.0000	0.0015	0.0000
13	Karainagar	1.0750	0.0000	0.0000	0.0000	0.3800	0.0000	0.8910	0.0000	0.4350	0.0000	0.0000	0.0000
14	Sandilippay	3.9500	0.0000	0.0000	0.0000	0.5050	0.0000	2.0500	0.0000	0.0000	0.0000	0.0000	0.0000
15	Karaveddy	26.8390	0.0000	15.2645	0.0000	3.0080	0.0000	10.1180	0.0000	1.5210	0.0000	0.0000	0.0000
Total		211.995	0.0000	44.726	0.0000	18.569	0.0000	58.469	0.0000	7.370	0.0000	0.386	0.0000

Source : Department of Agrarian Development, Jaffna

Table 4.5 : Paddy Gross Extent Sown and Harvested - 2017

S.N	Divisional Secretariat	Maha 2009/2010		Maha 2010/2011		Maha 2011/2012		Maha 2012/2013		Maha 2013/2014		Maha 2014/2015		Maha 2015/2016		Maha 2016/2017	
		Sown	Harvested	Sown	Harvested	Sown	Harvested	Sown	Harvested	Sown	Harvested	Sown	Harvested	Sown	Harvested	Sown	Harvested
01	Delft	12.1	12.1	12.1	-	14.5	7.9	12.2	10.5	1.0	-	1.6	0.8	0.7	0.3	1.2	0.0
02	Islands South	296.8	232.9	233.6	94.4	176.9	105.7	142.1	125.1	93.9	8.5	70.8	65.0	28.7	26.3	87.9	4.0
03	Islands North	62.3	60.5	84.2	82.2	88.8	85.6	67.2	54.3	76.7	8.5	94.1	87.6	38.1	35.5	52.6	39.4
04	Karainagar	384.8	384.9	390.2	390.2	381.3	370.0	407.2	406.0	4.7.00	14.4	407.1	386.0	164.8	156.2	400.4	31.9
05	Jaffna	7.5	7.5	7.5	7.5	7.5	7.5	7.5	7.5	4.7	2.1	4.1	3.3	1.6	1.3	4.9	0.0
06	Nallur	62.8	62.8	62.9	6.5	62.9	62.9	500.7	487.3	500.3	448.9	485.9	475.2	196.6	192.3	448.0	43.7
07	Valikamam South West	926.1	896.6	914.5	896.6	924.2	911.6	1,013.4	1,013.4	974.0	227.4	1,000.0	985.0	404.7	398.6	909.6	318.0
08	Valikamam West	1,276.4	1,239.0	1,268.9	1,129.9	1,202.1	1,047.4	1,156.7	1,155.7	1,131.0	157.6	1,130.2	1,125.7	457.4	455.6	1,148.2	0.0
09	Valikamam South	200.8	200.8	199.6	177.0	203.8	203.8	215.4	197.4	203.4	20.3	203.3	200.1	82.3	81.0	165.0	37.0
10	Valikamam North	263.1	233.5	263.1	230.7	261.3	232.9	263.2	263.2	263.1	9.4	229.5	222.1	92.9	89.9	219.9	21.3
11	Valikamam East	713.9	663.9	738.4	671.2	736.3	674.6	822.4	798.5	815.0	57.7	776.4	730.0	314.2	295.4	789.0	155.5
12	Thenmaradchy	3,174.3	3,174.3	3,160.2	3,075.0	3,162.2	3,161.0	3,822.8	3,822.8	3,822.2	2,625.9	3,822.2	3,806.1	1,546.8	1,540.3	3,966.9	649.5
13	Vadamarachchy South West	1,357.3	1,273.6	1,350.1	1,323.0	1,350.1	1,335.1	1,486.6	1,419.8	1,485.2	289.0	1,485.2	1,436.2	601.1	581.2	1,467.4	277.6
14	Vadamarachchy North	131.2	131.2	130.9	127.0	127.0	127.0	130.3	129.9	130.2	3.0	100.3	100.3	40.6	40.6	49.4	6.8
15	Vadamarachchy East	79.1	79.1	380.4	341.9	248.4	219.6	176.4	145.3	268.1	144.2	227.4	206.7	92.0	83.7	330.5	103.7
Total		8,948.5	8,652.7	9,196.3	8,552.9	8,947.2	8,552.4	10,224.1	10,036.7	9,768.8	4,016.9	10,038.2	9,830.1	4,062.4	3,978.2	10,041.0	1,688.4

Source : Statistical Branch, District Secretariat, Jaffna

Table 4.6 : Extent and Yield of Subsidiary Food Crops Cultivated on Highland - Maha - 2016 / 2017

S.N	DS Division	1		2		3		4		5		6		7	
		Kurakkan		Green Gram		Cowpea		Black Gram		Gingelly		Ground Nuts		Manioc	
		Extent Hec	Yield mt	Extent Hec	Yield mt	Extent Hec	Yield mt	Extent Hec	Yield mt	Extent Hec	Yield mt	Extent Hec	Yield mt	Extent Hec	Yield mt
1	Delft	2.63	1.95	0.10	0.07	0.10	0.07	0.10	0.07	1.62	1.20				
2	Islands South											0.80	3.00		
3	Islands North									6.87	2.04	1.01	5.75		
4	Karainagar														
5	Jaffna											0.06	0.45		
6	Nallur											6.88	115.60		
7	Valikamam South West	1.89	1.64	6.65	4.94	1.82	1.58	6.25	4.64	41.23	25.48	5.30	2.65	14.88	294.16
8	Valikamam West	2.60	2.60	6.90	5.53	0.60	0.45	1.60	1.20	105.60	110.93	1.60	0.80	5.50	5.40
9	Valikamam South	6.20	4.58	9.50	7.13	2.00	1.92					1.40	1.23	26.50	927.48
10	Valikamam North	7.68	7.60	8.09	7.00	0.40	0.35	4.05	3.00	4.85	4.50			16.39	303.75
11	Valikamam East	29.90	67.78	14.20	18.22	7.70	7.70	7.28	9.31	7.69	7.20	7.28	13.96	124.60	3,739.43
12	Thenmaradchi	19.80	15.93	27.40	20.25	48.30	35.55	40.12	19.80	9.10	4.50	3.40	0.85	45.30	902.04
13	Vadamarachchy South West			0.20	0.13	1.41	1.23	0.80	0.50			0.20	0.20	4.25	42.00
14	Vadamarachchy North					0.06	0.088	0.05	0.036					1.72	27.925
15	Vadamarachchy East			0.37	0.23	0.02	0.01	0.10	0.12			0.17	0.21		
District Total		70.70	102.07	73.41	63.48	62.41	48.93	60.35	38.67	176.96	155.84	19.35	19.89	247.89	6,366.98

Source : Statistical Branch, District Secretariat, Jaffna

Table 4.7 : Extent and Yield of Subsidiary Food Crops Cultivated on Highland

S.N	DS Division	1		2		3		4		5		6		7	
		Kurakkan		Green Gram		Cowpea		Black Gram		Gingelly		Ground Nuts		Manioc	
		Extent hec	Yield mt	Extent hec	Yield mt	Extent hec	Yield mt	Extent hec	Yield mt	Extent hec	Yield mt	Extent hec	Yield mt	Extent hec	Yield mt
1	Delft	0.20	0.15	0.20	0.14	0.00	0.00	0.20	0.14	0.40	0.30	0.00	0.00	0.00	0.00
2	Islands South	0.00	0.00	0.00	0.00	0.00	0.00	0.00	0.00	0.00	0.00	0.00	0.00	0.20	0.40
3	Islands North	0.00	0.00	0.00	0.00	0.00	0.00	0.00	0.00	0.00	0.00	0.00	0.00	0.20	0.43
4	Karainagar	0.00	0.00	0.00	0.00	0.00	0.00	0.00	0.00	0.00	0.00	0.00	0.00	0.00	0.00
5	Jaffna	0.00	0.00	0.00	0.00	0.00	0.00	0.00	0.00	0.00	0.00	0.00	0.00	0.10	2.00
6	Nallur	0.61	0.33	0.30	0.16	0.13	0.06	0.06	0.04	0.26	0.23	0.06	0.08	9.71	103.16
7	Valikamam South West	3.10	2.70	6.60	4.94	1.00	0.75	6.20	4.64	39.20	31.49	5.36	1.99	15.68	232.50
8	Valikamam West	9.89	7.82	9.71	5.28	0.00	0.00	2.00	1.39	36.50	54.12	3.54	6.74	13.44	199.20
9	Valikamam South	11.30	10.50	9.70	6.19	1.21	0.61	0.89	0.47	0.16	0.07	0.61	0.20	13.30	201.17
10	Valikamam North	9.30	9.20	8.60	6.38	0.40	0.35	3.54	2.63	4.45	4.13	0.00	0.00	9.71	180.00
11	Valikamam East	27.11	27.14	0.00	0.00	0.00	0.00	0.00	0.00	0.00	0.00	0.00	0.00	62.73	1,881.70
12	Thenmaradchi	19.10	18.80	11.60	11.40	22.00	10.90	11.90	17.70	3.80	5.70	3.60	1.80	32.40	640.00
13	Vadamarachchy South West	0.40	0.40	0.00	0.00	0.61	0.54	0.00	0.00	0.00	0.00	0.20	0.30	3.24	32.00
14	Vadamarachchy North	0.60	0.60	0.00	0.00	0.24	0.18	0.00	0.00	0.00	0.00	0.00	0.00	2.52	24.88
15	Vadamarachchy East	0.00	0.00	0.80	0.56	0.40	0.30	0.24	0.18	0.41	0.38	1.89	2.81	0.00	0.00
District Total		81.61	77.63	47.51	35.04	25.99	13.69	25.03	27.17	85.18	96.42	15.26	13.90	163.23	3,497.43

Table 4.7 : Extent and Yield of Subsidiary Food Crops Cultivated on Highland

S.N	DS Division	8		9		10		11		12		13	
		Red Onions		Chillies (Green)		Beedi/Cigar Tobacco		Beetel		Beetroot		Other Vegetables	
		Extent hec	Yield mt	Extent hec	Yield mt	Extent hec	Yield mt	Extent hec	Yield 000 Leaves	Extent hec	Yield mt	Extent hec	Yield mt
1	Delft	2.83	21.00	0.20	1.25							4.24	42.245
2	Islands South		0.00	1.00	8.75							5.4	29.3
3	Islands North	0.80	6.00	0.20	1.75							11.27	65.825
4	Karainagar		0.00		0.00								
5	Jaffna		0.00		0.00							5.78	47.98
6	Nallur	7.49	62.90	1.42	2.10			2.84	84	0.81	8.60	33.98	313.224
7	Valikamam South West	73.35	761.25	33.79	50.10			3.00	52,500	2.73	2.84	85.29	669.384
8	Valikamam West	41.80	309.90	16.19	37.52					1.54	23.38	64.44	554.869
9	Valikamam South	92.17	1,041.27	16.19	30.48			8.94	848	15.60	140.12	104.45	870.849
10	Valikamam North	64.14	697.40	19.43	115.20			2.83	70,000	12.85	142.88	74.753	654.876
11	Valikamam East	178.07	2,849.00	42.49	98.99	11.74	11.75	6.07	600,000	25.50	519.90	262.63	4683.053
12	Thenmaradchi	24.00	283.20	61.35	121.20	4.00	24.00			2.80	56.00	239.06	3559.2
13	Vadamarachy South West	53.82	864.50	3.24	12.40			1.13	168	2.47	6.00	13.812	82.75
14	Vadamarachy North	46.50	459.92	0.08	0.16							1.28	9.256
15	Vadamarachy East	83.20	863.60	5.25	9.09							19.568	145.49
District Total		668.17	8,219.95	200.83	488.98	15.74	35.75	24.81	723,600	64.30	899.71	925.95	11,728.30

Table 4.8 : Extent and Yield of Subsidiary Food Crops Cultivated on Highland - 2007 - 2017

S.N	Season	Kurakkan		Green Gram		Cowpea		Gingelly		Black Gram		Ground Nut		Manioc	
		Extent (ha)	Production (mt)	Extent (ha)	Production (mt)	Extent (ha)	Production (mt)	Extent (ha)	Production (mt)	Extent (ha)	Production (mt)	Extent (ha)	Production (mt)	Extent (ha)	Production (mt)
01	Maha 2006/2007	65	44	92	54	11	7	309	766	54	32	15	5	397	4,193
02	Yala 2007	125	113	72	53			62	21	6	4	28	32	261	2,954
03	Maha 2007/2008	97	78	87	43	37	18	693	224	54	37	13	4	306	4,127
04	Yala 2008	136	124	76	57	8	5	120	48	7	5	16	15	240	3,188
05	Maha 2008/2009	144	97	74	53	59	47	287	200	65	46	13	10	280	4,298
06	Yala 2009	138	132	72	58	9	12	111	78	12	7	20	9	229	2,638
07	Maha 2012/2013	73	71	65	44	27	19	208	135	39	26	10	9	222	3,590
08	Yala 2013	111	93	59	46	11	5	106	77	17	12	19	8	209	2,253
09	Maha 2013/2014	68	114	57	49	20	15	190	119	24	19	24	41	275	6,025
10	Yala 2014	109	551	55	37	38	38	87	10,423	55	51	19	19	233	3,190
11	Yala 2015	120	1,100	55	40	32	17	213	158	26	29	17	16	234	3,708
12	Maha 2015	134	114	90	675	57	52	189	103	66	47	36	38	492	5,688
13	Yala-2016	140	271	61	44	33	18	218	249	21	24	20	11	257	2,575
14	Maha - 2016	69	97	60	51	61	57	180	160	64	45	19	22	260	3,564
15	Yala-2017	81	77	47	35	26	14	25	27	85	96	15	14	163	3,497
16	Maha - 2017	71	102	73	63	62	49	60	39	177	156	19	20	248	6,367

Source : Statistical Branch, District Secretariat, Jaffna

Table 4.8 : Extent and Yield of Subsidiary Food Crops Cultivated on Highland - 2007 - 2017

S.N	Season	Potatoes		Red Onion		Chillies		Beedi / Cigar Tobacco		Betel		Beetroot		Other Vegetables	
		Extent (ha)	Production (mt)	Extent (ha)	Production (mt)	Extent (ha)	Production (mt)	Extent (ha)	Production (mt)	Extent (ha)	Production (000 Leaves)	Extent (ha)	Production (mt)	Extent (ha)	Production (mt)
01	Maha 2006/2007	5	42	840	4,777	-	-	644	1,810	-	-	-	-	-	-
02	Yala 2007	-	-	573	4,526	-	-	7	102	15	3,042	33	420	-	-
03	Maha 2007/2008	19	143	550	5,315	340	589	766	2,442	-	-	51	657	927	-
04	Yala 2008	-	-	336	3,433	137	262	5	30	25	3,317	40	358	661	5,751
05	Maha 2008/2009	28	216	602	7,282	227	495	671	2,363	-	-	60	683	-	-
06	Yala 2009	-	-	446	3,925	177	388	33	171	23	695	47	480	-	-
07	Maha 2012/2013	25	238	642	5,664	241	585	-	-	-	-	63	733	1,103	8,613
08	Yala 2013	2	23	536	4,593	164	399	-	-	16	3	69	784	1,054	8,554
09	Maha 2013/2014	70	1,067	684	11,448	267	1,411	-	-	-	-	77	1,096	1,266	11,697
10	Yala 2014	2	18	608	4,745	272	1,460	0.40	2.02	99	408	79	1,083	1,274	12,202
11	Yala 2015	-	-	679	76,579	234	9,544	54	187	25	603,116	74	10,793	1,223	14,615
12	Maha 2015	207	7,827	1,186	10,415	569	2,956	963	2,639	160	660	2,406	660	17,377	-
13	Yala-2016	0	7	1,001	8,744	239	835	44	39	33	3,256	130	1,152	1,528	13,507
14	Maha - 2016	125	1,986	1,017	12,949	466	4,454	513	2,984	95	1,398	1,372	1,398	11,981	-
15	Yala-2017	-	-	665	8,199	200	479	16	36	25	723,600	64	900	916	11,657
16	Maha - 2017	82	1,235	936	12,266	410	2,311	374	2,778	94	1,734	1,208	1,734	16,916	-

Source : Statistical Branch, District Secretariat, Jaffna

Table 4.9: Extent and Amount of Coconut - 2017

S.N	Divisional Secretariats	Total Extent in 2017 (AC)	No of Estimated coconut Trees in 2017	Suitable Extent for coconut Cultivation AC
01	Delft	1,136	72,767	64
02	Islands South	1,985	127,059	14
03	Islands North	1,742	111,520	72
04	Karainagar	1,498	99,126	
05	Jaffna	461	23,542	567
06	Nallur	643	41,154	
07	Valikamam South West	571	36,555	
08	Valikamam West	700	44,424	
09	Valikamam South	681	43,606	
10	Valikamam North	685	45,268	
11	Valikamam East	786	50,308	
12	Thenmaradchy	5,569	356,438	
13	Vadamarachchy South West	699	38,272	
14	Vadamarachchy North	569	36,460	
15	Vadamarachchy East	1,143	73,212	982
Total		18,868	1,199,711	1,699

Source: Coconut Cultivation Board, Jaffna

Table 4.10 : Livestock Statistics - 2007 - 2017

"Nos"

Kind of Livestock	2007	2008	2009	2010	2011	2012	2013	2014	2015	2016	2017
Milk at present	15,500	17,594	17,822	18,941	21,240	21,636	20,758	18,848	19,508	19,720	19,943
Cows	21,581	22,789	23,994	38,264	22,104	29,000	13,710	22,090	14,884	16,410	13,507
Calves (Age 2 years)	9,663	13,385	13,289	11,670	11,310	6,941	11,626	17,882	19,080	11,171	22,228
Calves (Age 2 years)	6,020	4,862	5,899	7,670	6,930	6,718	13,605	6,232	7,219	6,365	7,665
Other Bulls	6,520	5,208	5,151	20,623	4,998	-	8,565	5,903	7,474	6,777	5,243
Billy (He)	16,737	16,308	16,085	32,040	21,479	17,367	16,635	16,062	16,845	29,591	39,928
Nanny (She)	25,007	43,550	57,716	19,902	72,639	52,678	50,441	49,447	52,221	42,380	52,873
Laying Hens	134,354	186,189	325,919	156,760	179,093	117,630	149,626	191,775	282,931	340,708	155,418
Others (Chicks, Growers, Cockerels)	194,684	213,543	169,159	153,995	451,198	755,776	429,626	526,172	343,816	332,006	436,180
Broilers									216,405	180,815	79,625
Sheep	5,185	3,230	4,172	2,400	4,039	1,957	1,729	1,663	1,761	2,007	1,555
Ducks	256	292	365	450	670	961	721	702	739	792	1,019
Pigs	-	-	-	30	59	41	42	29	46	66	91

Source : Department of Animal Production & Health, Jaffna

Table 4.11 : Average Annual Milk Production 2009 - 2017

S.N	Divisional Secretariats	2009	2010	2011	2012	2013	2014	2015	2016	2017
										"litre"
01	Delft	87,600	60,580	45,085	36,000	N.A	17,086	10,075	12,892	26,900
02	Islands South	148,920	88,260	76,179	47,700	89,175	64,274	41,368	66,321	95,510
03	Islands North	87,600	58,505	34,202	49,650	84,400	71,250	45,175	38,675	48,150
04	Karainagar	464,645	220,600	121,266	137,633	N.A	47,000	281,095	329,336	258,310
05	Jaffna	209,510	358,400	338,600	334,440	242,509	277,090	251,860	199,492	198,300
06	Nallur	838,770	592,200	486,000	487,760	727,329	868,559	696,767	939,995	1,001,950
07	Valikamam South West	1,761,855	640,000	269,988	427,974	1,252,412	1,644,231	1,829,691	2,608,017	3,070,963
08	Valikamam West	1,355,245	682,000	242,534	412,902	1,086,600	1,325,487	1,186,482	1,455,861	1,394,763
09	Valikamam South	1,665,130	730,400	377,050	596,188	907,500	927,186	1,442,022	1,302,307	1,431,519
10	Valikamam North	488,005	368,200	112,648	252,270	533,485	875,538	1,303,925	1,543,800	1,557,550
11	Valikamam East	1,050,105	892,000	676,288	658,712	1,158,458	1,243,177	2,556,702	3,184,790	3,340,422
12	Thenmarachy	1,217,275	2,193,400	5,638,900	631,360	654,688	670,168	1,003,201	1,440,915	1,980,065
13	Vadamaradchy South West	884,395	776,000	369,950	1,136,375	1,434,400	1,323,595	1,204,901	17,914,036	2,313,106
14	Vadamaradchy North	548,595	660,000	280,460	340,800	79,015	853,052	766,610	749,357	748,600
15	Vadamaradchy East	89,425	132,000	98,540	10,200	8,750	6,950	9,500	10,150	18,222
	Total	10,897,075	8,452,545	9,167,690	5,559,964	8,258,721	10,214,642	12,629,374	31,795,944	17,484,330

Source : Department of Animal Production & Health, Jaffna

Table 4.12 : Average Annual Egg Production - 2007 - 2017

S.N	Divisional Secretariats	2007	2008	2009	2010	2011	2012	2013	2014	2015	2016	2017
01	Delft	325,945	324,850	226,300	25,000	7,608	30,000	N/A	23,541	26,650	17,840	32,700
02	Islands South	214,620	737,300	901,550	87,000	123,636	99,120	131,710	88,559	79,850	65,050	95,950
03	Islands North	275,210	353,320	363,175	76,500	58,965	56,100	78,560	64,450	81,750	67,420	73,900
04	Karainagar	1,255,965	1,216,910	1,443,210	839,500	652,362	273,370	N/A	76,134	147,012	156,159	307,199
05	Jaffna	1,351,595	890,600	917,245	459,900	409,150	403,380	403,500	243,050	95,580	107,700	92,700
06	Nallur	2,631,650	2,576,900	5,637,425	520,125	175,200	786,000	1,109,000	1,286,000	1,392,000	1,394,980	1,324,912
07	Valikamam South West	2,390,385	4,144,575	3,045,925	850,500	288,555	792,200	966,750	970,700	1,727,500	16,234,950	1,978,030
08	Valikamam West	3,405,815	3,326,975	3,433,920	2,153,500	1,304,726	1,640,220	2,685,322	2,253,373	771,443	777,310	759,600
09	Valikamam South	3,364,570	6,340,050	7,294,890	1,916,615	873,610	941,257	960,240	877,840	951,070	1,036,740	1,015,000
10	Valikamam North	679,265	673,790	735,475	556,920	344,025	270,250	223,689	812,860	1,185,450	1,305,345	1,332,700
11	Valikamam East	2,146,200	3,631,750	4,417,230	3,927,500	2,180,250	1,152,530	975,500	973,500	964,000	1,225,200	992,600
12	Thenmarachy	2,945,185	2,961,245	2,955,770	4,920,000	4,169,900	3,604,565	3,621,240	3,635,120	3,433,910	2,721,230	2,744,735
13	Vadamaradchy South West	1,343,200	4,534,030	4,344,595	1,350,500	360,700	1,294,000	1,382,350	1,392,000	1,395,000	1,395,000	1,397,090
14	Vadamaradchy North	3,205,795	4,140,925	4,534,030	357,328	237,328	276,000	310,500	390,500	423,000	482,000	365,800
15	Vadamaradchy East	307,695	562,100	581,080	54,750	23,472	6,500	6,000	6,700	7,100	17,600	36,875
Total		25,843,095	36,415,320	40,831,820	18,095,638	11,209,487	11,625,492	12,854,361	13,094,327	12,681,315	27,004,524	12,549,791

Source : Department of Animal Production & Health, Jaffna

Figure 6 : Milk Production - 2009 - 2017 (Table 4.11)



Figure 7 : Egg Production 2007 - 2017 (Table 4.12)




Table 4.13 : Animal Immunization - 2007 - 2017

		"Nos"										
S.N	Diseases	2007	2008	2009	2010	2011	2012	2013	2014	2015	2016	2017
01	Ranikhet	628,591	649,180	465,696	881,668	1,685,715	1,214,955	1,232,059	1,568,600	1,486,938	1,873,576	1,451,405
02	Fowl Pox	123,086	157,505	179,513	14,176	193,420	166,230	124,856	133,377	137,021	115,954	137,086
03	Hemorrhage Sephsemia	14,884	25,201	28,917	-	27,396	33,596	-	-	-	-	-
04	Foot and Mouth Disease	-	15,586	21,142	-	10,665	8,794	26,217	41,990	24,421	11,336	29,580
05	Black Quarter	189	3,873	315	384	1,718	3,242	5,473	7,298	10,052	10,826	15,276
06	Dispensary Cases	26,892	32,490	30,349	23,571	33,106	63,122	1,114,258	239,012	285,758	317,843	330,410
07	Field Cases	3,420	3,294	2,955	2,925	2,433	2,512	14,079	4,701	8,295	21,200	11,024

Source: Department of Animal Production and Health, Jaffna

Table 4.14 : Fishing Population and Fishing Equipment - 2007 - 2017

Particulars	2007	2008	2009	2010	2011	2012	2013	2014	2015	2016	2017
Fishing Population	77,999	78,553	89,232	84,963	86,971	87,284	87,584	88,758	89,017	89,190	89,890
Active Fishermen	18,056	17,984	20,118	20,603	21,243	21,268	21,362	21,755	22,196	22,182	22,222
Fishing Families	17,739	17,882	20,715	19,744	20,213	20,349	20,465	21,056	21,177	21,087	21,268
Fisherman Cooperative Societies	117	117	119	119	119	117	117	117	117	117	117
Fisherman Pension Scheme	3,111	292	1,501	1,043	60	105	67	79	46	44	91
Type of Boats											
IMUL	-	-	-	5	24	46	48	47	39	73	91
IDAY	124	124	162	144	184	198	204	200	198	325	362
OFRP	2,735	2,787	2,969	2,046	2,989	3,644	3,793	3,894	3,635	4,091	4,156
MTRB	3,571	3,792	3,911	399	500	640	731	745	665	657	657
NTRB	260	243	258	2,571	3,713	3,417	3,111	2,965	1,789	2,080	2,060
NBSB	-	-	-	68	107	117	136	153	191	203	203

Source : Department of Fisheries and Aquatic Resources, Jaffna

Table 4.15 : Fisheries Statistics - 2017

S.P.	Fisheries Inspector Division	Control District/ Territoriality	Fishing Vessels	Fishermen Cooperative Societies	Fishermen Pension Scheme	Fish Landings	Fishing including Prawn	Fishing Harbour
21	Jett	Jett	4	4		4		
22	Malabar	Island South	9	10		9		
23	Kayal	Island North	9	9		8		
24	Jeffra West	Jeffra	4	4	4	1	1	1*
25	Jeffra East	Jeffra, Nellikar	5	5		5	1	
26	Seenkippay	Valkanam South West	8	10	1	4		
27	Chulapuram	Valkanam West Karainagar	79	15	75	79		
28	KO East	Vadamarachy North Valkanam North	4	5	7	5		1
29	KO West	Vadamarachy North Valkanam North	7	7	1	7		
30	Chayakacherry	Thennarachy	8	8		8		
31	Road Pedro East	Vadamarachy North Vadamarachy East	9	10		10		
32	Road Pedro West	Vadamarachy North	10	10		10		
33	Kityaral	Vadamarachy East				4		
34	Tharavady	Vadamarachy East	4	4		5		
Total			188	117	81	103	2	2

Source: Department of Fisheries and Aquatic Resources, Jeffra

Note: * Suringer Jett is Proposed to construct

* Pedro Pedro fishing harbour commenced - 2018 year

Table 4.16 : Fishing Boats Available and Operating - 2017

S.N	Fisheries Inspector Division	Covered Divisional Secretariat	No of Boats in the Division							No of Boats Operating						
			IMUL	IDAY	OFPR	MTRB	NTRP	NBSB	IMUL	IDAY	OFPR	MTRB	NTRP	NBSB		
01	Delft	Delft	5	27	209	1	50					5	27	209	1	50
02	Velanai	Island South	4	12	493	79	177					4	12	458	79	168
03	Kayts	Island North	1		313	33	260							313	33	260
04	Jaffna West	Jaffna	47	285	408	100	94					47	285	313	97	64
05	Jaffna East	Jaffna Nallur	1	1	55	148	71					1	1	33	129	53
06	Sandilipay	Valikamam South West			257	123	80							257	123	80
07	Chulipuram	Valikamam West Karainagar			135	35	527							119	28	459
08	KKS East	Vadamaradchy North Valikamam North	1	4	397	9	96					1	4	382	9	90
09	KKS West	Vadamaradchy North Valikamam North			152	12	55							152	11	55
10	Chavakachcheri	Thenmaradchy			90	67	36							90	67	36
11	Point Pedro East	Vadamaradchy North Vadamaradchy East	2		491	42	210					2		460	17	162
12	Point Pedro West	Vadamaradchy North	23	33	601	8	97					20	31	509	6	70
13	Aliyavalai	Vadamaradchy East			246		156							148		118
14	Thalaiady	Vadamaradchy East	7		309		151					5		152		110
Total			91	362	4,156	657	2,060	203	85	360	3,595	600	1,775	90		

Source : Department of Fisheries and Aquatic Resources, Jaffna

Table 4.17 : Fish Production in Jaffna District - 1983 - 2017

Year	Production (mt)	Year	Production (mt)
1983	48,677	2000	2,211
1984	23,157	2001	2,676
1985	23,775	2002	5,311
1986	13,053	2003	22,109
1987	1,981	2004	21,303
1988	24,702	2005	15,158
1989	25,078	2006	13,431
1990	21,369	2007	2,963
1991	1,191	2008	2,670
1992	1,327	2009	11,978
1993	1,514	2010	20,739
1994	3,102	2011	24,230
1995	2,263	2012	28,395
1996	1,540	2013	28,637
1997	2,762	2014	31,767
1998	2,428	2015	31,447
1999	3,233	2016	31,476
		2017	43,683

Source : Department of Fisheries and Aquatic Resources, Jaffna

Figure 8 : Fish Production 1983 - 2017 (Table 4.17)




Table 4.18 : Fish Production by Fishing Inspection Division wise - 2017

S.N	Fisheries Inspector Division	Covered Divisional Secretariats	Production (mt)
01	Delft	Delft	2,530
02	Velanai	Island South	3,032
03	Kayts	Island North	2,656
04	Jaffna West	Jaffna	6,575
05	Jaffna East	Jaffna, Nallur	1,659
06	Sandilipay	Valikamam South West	4,302
07	Chulipuram	Valikamam West, Karainagar	2,335
08	KKS East	Vadamaradchy North, Valikamam North	2,852
09	KKS West	Vadamaradchy North, Valikamam North	2,244
10	Chavakachcheri	Thenmaradchy	2,009
11	Point Pedro East	Vadamaradchy North, Vadamaradchy East	2,622
12	Point Pedro West	Vadamaradchy North	3,996
13	Aliyawalai	Vadamaradchy East	3,528
14	Thalaiady	Vadamaradchy East	3,343
		Total	43,683

Source : Department of Fisheries and Aquatic Resources, Jaffna

CHAPTER

05

Transport & Postel




Table 5.1 : Roads Maintained by Road Development Authority & Road Development Department - 2017

S.N	Divisional Secretariat	Type of Road (in km)						Total
		RDA			RDD			
		"A" Class	"B" Class	Total	"C" Class	"D" Class	Total	
1	Delft	-	-	-	33.62	2.95	36.57	36.57
2	Islands South	34.11	6.60	40.71	65.14	2.42	67.56	108.27
3	Islands North	5.31	5.98	11.29	21.77	2.20	23.97	35.26
4	Karainagar	5.49	7.07	12.56	19.90	0.81	20.71	33.27
5	Jaffna	17.30	10.44	27.74	7.48	-	7.48	35.22
6	Nallur	16.58	7.67	24.25	31.28	1.86	33.14	57.39
7	Valikamam South West	16.26	27.90	44.16	19.76	8.45	28.21	72.37
8	Valikamam West	25.74	13.75	39.49	28.62	1.61	30.23	69.72
9	Valikamam South	4.42	14.24	18.66	24.18	-	24.18	42.84
10	Valikamam North	28.64	29.11	57.75	38.95	3.66	42.61	100.36
11	Valikamam East	28.63	24.94	53.57	40.24	4.66	44.90	98.47
12	Thenmaradchy	65.79	22.21	88.00	85.30	9.94	95.24	183.24
13	Vadamaradchy South West	11.27	36.58	47.85	31.31	1.60	32.91	80.76
14	Vadamaradchy North	19.98	13.59	33.57	28.15	4.92	33.07	66.64
15	Vadamaradchy East	-	6.96	6.96	67.96	-	67.96	74.92
Total		279.52	227.04	506.56	543.66	45.08	588.74	1,095.30

Source: Road Development Authority & Road Development Department, Jaffna

Table 5.2 : Roads Maintained by Local Authorities - 2017

S.N	Local Authorities	Type wise Length of Existing Road (km)					Type wise Length of Road to be Repaired (km)					
		Carpet	Tarred	Gravel	Earth	Concreate	Total	Tarred	Gravel	Earth	Concret	Total
A)	Jaffna Municipal Council	49.178	114.475	1.150	4.750	1.300	170.853	54.354	1.150	4.750	-	60.254
B)	Urban Councils											
1	Chavakachcheri	8.170	78.218	14.602	-	0.490	101.480	11.060	14.602	-	-	25.662
2	Point Pedro		27.460	0.000	8.872	14.359	50.691	13.500	0.000	8.872	5.432	27.804
3	Valvettithurai		27.230	0.100	10.030	9.290	46.650	11.110	0.100	10.030	-	21.240
C)	Predeshiya Sabhas											
1	Delft		32.800	21.800	28.240	5.200	88.040	13.560	5.800	28.240	5.200	52.800
2	Islands South		54.170	142.590	45.830	0.700	243.290	62.567	71.243	23.533	23.748	181.240
3	Islands North		31.700	46.920	19.760	0.720	99.100	9.020	46.920	19.760	-	75.700
4	Karaingar		36.139	44.306	-	0.286	80.736	44.306	-	-	-	44.306
5	Nallur		107.800	7.050	19.130	4.280	138.260	21.000	2.000	14.000	5.000	42.000
6	Valikamam South	7.970	148.406	10.600	17.664	2.990	187.630	65.080	-	-	0.530	65.610
7	Valikamam West		96.070	74.330	0.610	1.030	172.040	16.767	74.010	0.610	0.125	92.090
8	Valikamam South West		122.970	35.000	74.230	2.500	234.700	59.400	35.000	74.230	-	168.630
9	Valikamam North		131.368	-	82.156	0.370	213.894	43.818	-	36.333	-	80.151
10	Valikamam East		87.800	23.610	189.500	0.180	301.090	19.680	23.610	189.500	0.180	232.970
11	Thenmaradchy	8.170	78.218	14.602	-	0.490	101.480	11.060	14.602	-	-	25.662
12	Vadamaradchy South West		176.540	35.300	-	1.000	212.840	118.829	30.000	-	-	148.829
13	Vadamaradchy North		123.366	64.830	130.064	1.748	320.008	75.355	64.830	130.760	-	270.945
	Total	73.488	1,474.730	536.790	630.836	46.933	2,762.782	650.466	383.867	540.618	40.215	1,615.893

Source: Department of Local Government & Municipal Council, Jaffna

Table 5.3 : No. of Vehicles issued Paying Revenue License - 2017

"Nos"

S.N	Divisional Secretariat	Motor Cycle	Motor Car	Three Wheeler	Land Vehicle Traillar, Hand Tractor	Motor Coach	Lorry	Omni Bus	DPV	Ambulance	S.L.T.B. Bus	Total
1	Delft	237	2	12	20	1			8			280
2	Islands South	1,163	18	240	100	4	45	31	66			1,667
3	Islands North	774	8	100	77	1	9	9	27			1,005
4	Karainagar	1,025	26	100	83	6	27	5	31		7	1,310
5	Jaffna	11,605	664	1,611	186	64	337	40	733	5		15,245
6	Nallur	16,543	1,163	1,642	491	79	366	30	835	7		21,156
7	Valikamam South West	9,915	337	816	443	36	148	46	400			12,141
8	Valikamam West	7,211	232	643	327	31	108	46	253			8,851
9	Valikamam South	11,098	391	1,016	424	28	231	48	425			13,661
10	Valikamam North	6,554	176	548	351	21	92	28	188			7,958
11	Valikamam East	11,997	397	1,175	659	61	270	75	449			15,083
12	Thenmaradchy	13,659	345	1,135	1,327	37	285	77	498	2		17,365
13	Vadamaradchy South West	7,523	239	723	464	36	1,797	116	321			11,219
14	Vadamaradchy North	8,242	231	802	324	41	141	41	316		4	10,142
15	Vadamaradchy East	1,306	4	87	162	6	24	10	53			1,652
	DMT	1,639	129	153	93	31	143	13	143	13		2,357
	Web	51	19	3					2			75
	Total	110,542	4,381	10,806	5,531	483	4,023	615	4,748	27	11	141,167

Source : Motor Traffic Department, District Secretariat, Jaffna

Table 5.4 : New Registration of Motor Cycles, Driving Licence, Transfer of Motor Cycle & Vehicle Inspection: 2009 - 2017

Type	2009	2010	2011	2012	2013	2014	2015	2016	2017
New Registration of Motor Cycles									
1 Motor cycle registered	857	1,515	2,851	859	119	26	13	12	2
2 Certificate Registration Book	857	1,515	2,851	984	-	-	13	12	
3 Vehicle Identity Card Issued	857	1,515	2,343	-	-	-	-	-	
4 Number Plate	857	2,307	4,416	3,154	2,850	4,832	13	12	1,499
Driving Licence									
1 Application Received for Driving Licence	5,255	14,440	19,575	21,082	15,975	14,235	14,523	25,025	31,289
2 Called for Practical Test	5,164	8,329	13,676	17,955	11,586	16,877	14,775	35,357	34,674
3 Temporary Driving Licence Issued (New, Lost, Renewal)	3,362	5,646	11,931	17,313	12,587	17,252	12,478	31,284	11,236
Transfer of Motor Cycle									
1 Transfer Application Received	409	322	393	489	975	-	-	-	3,837
2 Transfer Done	311	237	187	535	-	-	-	-	3,000
Vehicle Inspection by Examiner of Motor Vehicle (EMV)									
1 Number of Vehicle Accident Attended	146	180	413	563	975	617	636	337	483
2 Number of Vehicle Inspected	106	122	232	398	726	815	961	1,086	1,038

Source : Motor Traffic Department, District Secretariat, Jaffna

Table 5.5 : Sri Lanka Transport Board - 2017

S.N	Particulars	Unit	Depots		
			Jaffna	Point Pedro	Karainagar
1	Number of buses available as at 31.12.2017	Nos	80	38	25
2	Number of buses in operation as at 31.12.2017	Nos	64	37	24
3	No.of routes operated during the year	Nos	45	23	13
4	Average fleet	Nos/Day	96	48	30
5	Time table requirement (Avg. per day)		89	37	25
6	Average No.of buses operated per day	Nos	64	37	24
7	Fare per km in rupees & cents	Rs/Cts	168.10	170.62	160.95
8	Load factor		66.19	60.02	66.92
9	Way Bill Revenue per k.m in rupees & cents	Rs/Cts	57.11	55.05	57.96
10	Cost per km in rupees & cents without depreciation	Rs/Cts	67.85	27.86	65.47
11	Cost per km in rupees & cents with depreciation	Rs/Cts	69.97	59.23	66.67
12	Revenue Per km	Rs/Cts	62.79	59.76	59.80
13	Scheduled km during the year	km	9,012,464.30	4,834,599.00	2,711,329.50
14	Operated km during the year	km	6,520,596.90	4,023,233.80	2,578,995.00
15	No.of Passengers transported during the year	Nos	5,720,454	3,824,989	2,508,049
16	Way bill Revenue in Rupees	Rs/Cts	372,397,347.00	221,471,619.00	149,475,113.00
17	Passenger km during the year	km	19,361,809	10,948,163	8,311,557
18	Seat km during the year	km	29,251,919.00	18,241,263.00	12,419,388.00
19	Total Revenue in rupees during the year	Rs/Cts	409,411,119.03	240,415,061.00	154,211,125.00

Source: Sri Lanka Transport Board (N), Kondavil

Table 5.6 : Post Offices and Sub Post Offices - 2017

S.No	Name of Post Office	Grade	Name of Sub Post Office	Postal Code
01	Delft	Class I		40370
			1. Delft East	40375
			2. Delft West	40378
02	Velanai	Class I		40300
			1. Cholawattai	40303
			2. Mankumban	40315
			3. Saravanai	40305
			4. Velanai South	40311
			5. Velanaithurai	40309
03	Pungudutivu	Class I		40330
			1. Iruppiddy	40337
			2. Kurikadduvan	40339
			3. Thattayanpulam	40335
			4. Urativu	40331
04	Nainativu	Class II		40360
			5. Vallan	40333
05	Analaitivu	Class II		40280
06	Kayts	Class I		40270
			1. Eluvaitivu	40275
			2. Karampan East	40277
			3. Karampan South	40273
			4. Naranthanai	40278
			5. Naranthanai South	40283
			6. Puliyankoodal	40285
			7. Suruvil	40287
07	Karainagar	Class I		40250
			1. Kalapoomi	40255
			2. Karainagar Jetty	40257
			3. Kovalam	40259
			4. Valanthalai	40253
08	Jaffna	Supra		40251
				40000
			1. Allaipiddy	40048
			2. Anaipanthu	40007
			3. Ariyalai	40035
			4. Athiyadi	40005
			5. Colombuturai	40033
			6. Eachchamodda	40029
			7. Gurunagar	40027
			8. Hospital Road	40023
			9. Jaffna Bazaar	40003
			10. Jaffna University	40017
			11. Mandaitivu	40045
			12. Moor Street	40037
			13. Nachchimar kovilady	40041
			14. Nallur	40011
			15. Nallur Temple	40009
			16. Navanthurai	40038
			17. Neeravivady	40165
			18. Passaiyoor	40031
			19. Pidari kovilady	40039
			20. Thirunelvly Junction	40013
21. Jaffna Courts	40025			
22. Thirunelvly	40015			
09	Chundikuli	Class I		40020
10	Vannarponnai	Class II		40019

S.No	Name of Post Office	Grade	Name of Sub Post Office	Postal Code
11	Kokuvil	Class I		40060
			1. Kokuvil West	40069
			2. Kondavil	40062
			3. Kondavil West	40065
			4. Thavady	40067
12	Manipay	Class I		40200
			1. Kaddudai	40207
			2. Navaly	40205
			3. Puthumadam	40211
			4. Sanguveli	40209
			5. Suthumalai	40203
13	Pandateruppu	Class I		40100
			1. Ilavalai	40108
			2. Mareesankoodal	40105
			3. Mathagal	40110
			4. Mathagal West	40113
			5. Panippulam	40115
			6. Sillalai	40117
			7. Vilan	40103
14	Vaddukodai	Class I		40101
			8. Piranpattu	40101
			1. Araly	40221
			2. Nagendramadam	40223
			3. Sangarathai	40225
15	Chulipuram	Class I	4. Sithankerny	40229
			5. Sivankovilady	40227
				40230
			1. Chulipuram East	40233
			2. Moolai	40241
16	Chankanai	Class II	3. Pannagam	40235
			4. Rathalady	40239
			5. Tholpuram	40237
				40212
			17	Chunnakam
1. Erlalai	40080			
2. Erlalai South	40077			
3. Inuvil	40095			
4. Kandarodai	40091			
5. Kuppilan	40083			
6. Mallakam	40142			
7. Punnaikadduvan	40087			
8. Punnaikadduvan North	40085			
9. Uduvil	40093			
10. Urelu	40089			
18	Alaveddy	Class I		40120
			1. Alaveddy North	40121
			2. Ganeswaram	40123
19	Tellippallai	Class I	3. Sandilipay	40098
				40130
			1. Kadduvan	40137
			2. Kurumbasiddy	40139
			3. Maviddapuram	40133
20	Kankesanthurai	Class I	4. Tellippallai West	40135
				40190
			1. Keerimalai	40191
			2. Myliddy	40196
			3. Thaiyiddy	40193
			4. Urani Cost	40194

S.No	Name of Post Office	Grade	Name of Sub Post Office	Postal Code
21	Vayavilan	Class II		40145
22	Palaly Camp P.O	Class II		
23	Kopay	Class I		40170
			1. Achchelu	40167
			2. Kopay North	40169
			3. Siruppiddy	40163
			4. Neervely	40165
24	Urumpirai	Class II		40180
25	Atchuvvely	Class I		40150
			1. Atchuvvely Industrial Estate	40153
			2. Avarangal	40155
			3. Idaikadu	40149
			4. Puttur	40158
			5. Valalai	40147
			6. Vatharawathai	40161
26	Kaithady	Class II		40400
			1. Kaithady North	40405
			2. Thachchanthoppu	40409
27	Chavakachcheri	Class I		40500
			1. Madduvil South	40505
			2. Meesalai	40510
			3. Sangathanai	40513
			4. Sarasalai	40507
			5. Thanankilappu	40503
28	Kodikamam	Class I		40700
			1. Kachchai	40705
			2. Manthuvil	40719
			3. Mirusuvil	40750
			4. Varany	40640
			5. Vidatalpalai	40709
29	Karaveddy	Class I		40520
			1. Kapputhu	40520
			2. Karanavai	40535
			3. Karanavai South	40539
			4. Karaveddy East	40525
			5. Mandan	40537
			6. Navindil	40533
			7. Ihunnalai	40523
			8. Vathiry	40530
30	Valvettithurai	Class I		40540
			1. Potikandy	40533
			2. Samarabahu	40531
			3. Ihondamanaru	40545
			4. Udupiddy	40549
			5. Valvetty	40547
31	Point Pedro	Class I		40600
			1. Alvai	40635
			2. Kudatanai	40620
			3. Maruthady	40609
			4. Nagarkovil	40630
			5. Nelandai	40619
			6. Puloly	40615
			7. Salambai	40603
			8. Thambasiddy	40611
			9. Thickam	40607
			10. Vallipurakurichchi	40617
			11. Viyaparimoolai	40605

Source: Postal Department, Jaffna

CHAPTER 06

Education



Table 6.1 : National and Provincial Schools - 2017

S.N	Education Zone	Education Division	Functioning Schools				Not Functioning Schools	Total
			Government Schools		Private Schools	Total		
			National Schools	Provincial Schools				
1		Delft		8		8	2	10
2	Islands	Velanai		25		25	9	34
3		Kayts		17		17	1	18
4		Karainagar		13		13	2	15
		Sub Total		63		63	14	77
5		Jaffna	3	18	3	24	7	31
6	Jaffna	Nallur	1	39		40		40
7		Kopay		40		40	5	45
		Sub Total	4	97	3	104	12	116
8	Thenmaradchy	Chavakachcheri	1	58		59	9	68
		Sub Total	1	58		59	9	68
9		Point Pedro		32		32	2	34
10	Vadamaradchy	Karaveddy	1	29		30	3	33
11		Maruthankerny		19		19	1	20
		Sub Total	1	80		81	6	87
12		Sandilipay	1	39		40	1	41
13	Valikamam	Chankanai		33	1	34	-	34
14		Uduvil		32	1	33	-	33
15		Tellipalai		44		44	1	45
		Sub Total	1	148	2	151	2	153
		Total	7	446	5	458	43	501

Source: Zonal Education Offices, Jaffna District

Table 6.2 : Schools - Grade Span : 2017

Education Zone	Total No. of Schools							Total
	Grade 1-5	Grade 1-8	Grade 1-9	Grade 1-11	Grade 1-13	Grade 6-11	Grade 6-13	
Island	32			19	6	1	5	63
Jaffna	35	2	10	34	13		10	104
Thenmaradchy	27	1	-	20	6	-	5	59
Vadamaradchy	31	2	0	28	12	0	8	81
Valikamam	79	3	5	34	20	1	9	151
Total	204	8	15	135	57	2	37	458

Source: Zonal Education Offices, Jaffna District

Table 6.3 : Schools - Medium of Instruction : 2017

S.N	Education Zone	No. of Schools					Total
		Sinhala	Tamil	Sinhala & Tamil	Sinhala & English	Tamil & English	
1	Islands	-	63	-	-	-	63
2	Jaffna		90			14	104
3	Thenmaradchy	-	56	-	-	3	59
4	Vadamaradchy	-	73	-	-	8	81
5	Valikamam	-	145	-	-	6	151
	Total	-	427	-	-	31	458

Source: Zonal Education Offices, Jaffna District

Table 6.4 : Functioning Schools by Gender wise - 2017

S.N	Educational Zone	Education Division	Type of Schools			Total
			Boys	Girls	Mixed	
1	Islands	Delft	0	1	7	8
2		Velanai	0	1	24	25
3		Kayts	2	2	13	17
4		Karainagar	0	0	13	13
Sub Total			2	4	57	63
5	Jaffna	Jaffna	5	6	13	24
6		Nallur	1	2	37	40
7		Kopay		1	39	40
Sub Total			6	9	89	104
8	Thenmaradchy	Chavakachcheri		1	58	59
Sub Total			0	1	58	59
9	Vadamaradchy	Point Pedro	3	4	25	32
10		Karaveddy	1	2	27	30
11		Maruthankerny			19	19
Sub Total			4	6	71	81
12	Valikamam	Sandilipay	3	1	37	41
13		Chankanai	0	0	33	33
14		Uduvil	0	0	33	33
15		Tellipalai	0	0	44	44
Sub Total			3	1	147	151
Total			15	21	422	458

Source: Zonal Education Offices, Jaffna District

Table 6.5 : Type of Functioning and Not Functioning Schools - 2017

S.N	Education Zone	Type of School (in Nos)												Total			Grand Total				
		1 AB		1 C		2		3-I (1-8)		3-I (1-9)		3-II (1-5)		3-II (1-8)		3-III (1-5)		Function	Not Function	Displace & Function	
		Function	Not Function	Function	Not Function	Function	Not Function	Function	Not Function	Function	Not Function	Function	Not Function	Function	Not Function						
1	Islands	4	-	7	-	20	-	-	-	-	-	32	14	-	-	-	-	63	14	-	77
2	Jaffna	17	1	11	-	41	1	2	-	3	-	30	10	-	-	-	-	104	12	-	116
3	Thenmaradchy	6	-	5	-	21	-	-	-	-	-	-	-	-	-	27	9	59	9	-	68
4	Vadamaradchy	11	-	9	-	27	-	1	2	-	-	31	6	-	-	-	-	80	6	1	87
5	Valikamam	15	-	14	-	32	2	3	5	-	79	-	3	-	-	-	-	148	2	3	153
Total		53	1	46	-	141	3	4	9	3	-	172	30	3	-	27	9	454	43	4	501

Source: Zonal Education Offices, Jaffna District

Table 6.6 : Students Population - 2017

S.N	Educational Zone	Students Population (No. of Students)															
		National Schools			Provincial Schools			Private Schools			Total						
		1-5	6-11	12-13	Total	1-5	6-11	12-13	Total	1-5	6-11	12-13	Total				
1	Islands	-	-	-	3,248	4,795	622	8,665	-	-	-	-	3,248	4,795	622	8,665	
2	Jaffna	626	4,827	2,414	7,867	12,278	15,611	1,677	29,566	1,725	2,041	937	4,703	14,629	22,479	5,028	42,136
3	Thenmaradch	-	1,213	901	2,114	4,515	4,823	968	10,306	-	-	-	-	4,515	6,036	1,869	12,420
4	Vadamaradch	-	878	424	1,302	7,886	9,672	2,665	20,223	-	-	-	-	7,886	10,550	3,089	21,525
5	Valikamam	-	594	178	772	6,430	8,857	2,222	17,509	6,671	9,713	2,152	18,536	13,101	19,472	4,592	37,165
Total		626	7,512	3,917	12,055	34,357	43,758	8,154	86,269	8,396	11,754	3,089	23,239	43,379	63,332	15,200	121,911

Source: Zonal Education Offices, Jaffna District

Table 6.7 : Grade wise Students Population - 2017

Grade	Zonal Education Offices												Total Students
	Island		Jaffna		Thenmaradchy		Vadamaradchy		Valikamam		Total		
	Boys	Girls	Boys	Girls	Boys	Girls	Boys	Girls	Boys	Girls	Boys	Girls	
Grade - 1	337	321	1,569	1,472	507	488	815	738	1,297	1,338	4,525	4,357	8,882
Grade - 2	332	311	1,475	1,424	454	444	782	767	1,251	1,315	4,294	4,261	8,555
Grade - 3	286	279	1,420	1,353	448	422	745	733	1,347	1,342	4,246	4,129	8,375
Grade - 4	324	306	1,528	1,389	455	405	792	741	1,379	1,288	4,478	4,129	8,607
Grade - 5	364	348	1,498	1,501	431	433	898	868	1,349	1,229	4,540	4,379	8,919
Sub Total	1,643	1,565	7,490	7,139	2,295	2,192	4,032	3,847	6,623	6,512	22,083	21,255	43,338
Grade - 6	327	332	1,799	1,686	482	480	919	912	1,401	1,416	4,928	4,826	9,754
Grade - 7	351	311	1,791	1,639	516	469	921	878	1,457	1,460	5,036	4,757	9,793
Grade - 8	387	315	1,843	1,736	434	481	892	826	1,611	1,380	5,167	4,738	9,905
Grade - 9	342	337	1,751	1,624	456	487	829	801	1,603	1,554	4,981	4,803	9,784
Grade - 10	342	352	1,822	1,671	456	474	848	752	1,611	1,648	5,079	4,897	9,976
Grade - 11	347	334	1,733	1,668	461	504	823	830	1,141	1,429	4,505	4,765	9,270
Grade - 11R	262	274	847	869	176	154	163	126	869	909	2,317	2,332	4,649
Special Education	85	67			18	16	27	10	18	21	148	114	262
Sub Total	2,443	2,322	11,586	10,893	2,999	3,065	5,422	5,135	9,711	9,817	32,161	31,232	63,393

Table 6.7 : Grade wise Students Population - 2017

Grade	Zonal Education Offices												Total Students
	Island						Total						
	Jaffna		Thenmaradchy		Vadamaradchy		Valikamam		Boys		Girls		
Boys	Girls	Boys	Girls	Boys	Girls	Boys	Girls	Boys	Girls	Boys	Girls	Boys	Girls
Grade - 12	116	167	892	1,225	487	626	507	677	625	993	2,627	3,688	6,315
Arts	63	125	236	525	182	366	162	318	305	664	948	1,998	2,946
Commerce	8	9	169	231	72	83	103	111	97	137	449	571	1,020
Science	3	4	137	267	30	67	53	124	25	60	248	522	770
Maths	7	5	247	119	80	50	129	96	63	57	526	327	853
Technology	35	24	103	83	123	60	60	28	135	75	456	270	726
Grade - 13	100	114	601	1,007	192	281	427	588	671	852	1,991	2,842	4,833
Arts	55	91	131	453	73	160	114	217	298	587	671	1,508	2,179
Commerce	14	10	104	194	37	59	66	99	111	131	332	493	825
Science	-	1	78	185	10	24	38	98	32	43	158	351	509
Maths	7	3	194	121	36	18	105	74	78	48	420	264	684
Technology	24	9	94	54	36	20	104	100	152	43	410	226	636
Grade - 13R	84	111	394	909	127	156	388	502	581	780	1,574	2,458	4,032
Arts	52	84	109	392	31	63	92	217	258	523	542	1,279	1,821
Commerce	6	7	69	169	23	16	66	90	102	122	266	404	670
Science	2	1	47	198	15	24	30	57	31	72	125	352	477
Maths	-	2	123	94	23	24	101	63	66	51	313	234	547
Technology	24	17	46	56	35	29	99	75	124	12	328	189	517
Sub Total	300	392	1,887	3,141	806	1,063	1,322	1,767	1,877	2,625	6,192	8,988	15,180
Total	4,386	4,279	20,963	21,173	6,100	6,320	10,776	10,749	18,211	18,954	60,436	61,475	121,911

Source: Zonal Education Offices, Jaffna District

Table 6.8 : Teachers - 2017

S.N	Educational Zone	Education Division	Graduate Teachers	Trained Teachers	Untrained Teachers	Trainee Teachers	Total
1	Islands	Delft	18	44	0	3	65
2		Velanai	176	156	0	2	334
3		Kayts	96	91	0	3	190
4		Karainagar	75	72	0	2	149
Sub Total			365	363	0	10	738
5	Jaffna	Jaffna	424	438	1	0	863
6		Nallur	601	444	6	1	1,052
7		Kopay	387	340	48	2	777
Sub Total			1,412	1,222	55	3	2,692
8	Thenmaradchy	Chavakachcheri	570	435	-	-	1,005
Sub Total			570	435	0	0	1,005
9	Vadamaradchy	Point Pedro	391	300			691
10		Karaveddy	331	281	7		619
11		Maruthankerny	127	143	4		274
Sub Total			849	724	11	0	1,584
12	Valikamam	Sandilipay	410	384			794
13		Chankanai	266	261			527
14		Uduvil	257	259	4		520
15		Tellipalai	375	203	1		579
Sub Total			1,308	1,107	5	0	2,420
Total			4,504	3,851	71	13	8,439

Source: Zonal Education Offices, Jaffna District

Table 6.9 : Teachers Cadre - 2017

S.N	Educational Zone	Approved Teachers in Schools				Available Teachers in Schools					
		Primary	Secondary	Advance Level	Others	Total	Primary	Secondary	Advance Level	Others	Total
1	Islands	338	553	89	18	998	201	425	94	18	738
2	Jaffna	779	1,571	345	170	2,865	755	1,425	357	155	2,692
3	Thenmaradchy	316	656	140	27	1,139	325	508	149	23	1,005
4	Vadamaradchy	519	911	230	52	1,712	433	879	237	35	1,584
5	Valikamam	857	1,351	473	-	2,681	658	1,370	392	-	2,420
Total		2,809	5,042	1,277	267	9,395	2,372	4,607	1,229	231	8,439

Source: Zonal Education Offices, Jaffna District

Table 6.10 : Education Division wise Students / Teachers Ratio - 2017

Education Zone	Students (Nos)	Teachers (Nos)	Ratio
Delft	758	65	12:1
Velanai	3,859	334	12:1
Kayts	2,175	190	11:1
Karainagar	1,873	149	13:1
Island Zone Sub Total	8,665	738	11.7
Jaffna	15,587	863	20:1
Nallur	15,889	1,052	16:1
Kopay	10,660	777	15:1
Jaffna Zone Sub Total	42,136	2,692	15.65
Chavakachcheri	12,420	1,005	12:1
Thenmaradchy Zone Sub Total	12,420	1,005	12.36
Pointpedro	10,214	691	15:1
Karaveddy	8,407	619	14:1
Maruthankerny	2,904	274	14:1
Vadamaradchy Zone Sub Total	21,525	1,584	13.59
Sandilipay	11,693	794	15:1
Chankanai	7,072	527	13:1
Uduvil	8,610	520	17:1
Tellipalai	9,790	579	17:1
Valikamam Zone Sub Total	37,165	2,420	15.36
Total	121,911	8,439	14.45

Source: Zonal Education Offices, Jaffna District

Table 6.11 : Students, Teachers Ratio : 1989 - 2017

Year	Number of Students	Number of Teachers	Students Teacher Ratio
1989	209,902	6,836	31
1990	210,868	6,790	31
1994	190,321	6,575	29
1996	108,665	4,810	23
1997	115,158	4,703	24
1998	122,392	5,094	24
1999	126,882	6,109	21
2000	127,809	5,705	22
2001	126,945	6,428	20
2002	132,348	6,028	22
2003	138,455	5,727	24
2004	136,178	6,104	22
2005	137,252	6,252	22
2006	138,625	7,861	18
2007	133,080	6,914	19
2008	126,688	6,967	18
2009	130,055	7,136	18
2010	128,529	7,380	17
2011	138,599	7,524	18
2012	125,331	6,928	18
2013	131,632	7,313	18
2014	130,200	7,625	17
2015	125,524	8,243	15
2016	125,545	8,068	16
2017	121,911	8,439	14

Source: Zonal Education Offices, Jaffna District

Figure 9 : Number of Student - 1989 - 2017 (Table 6.11)

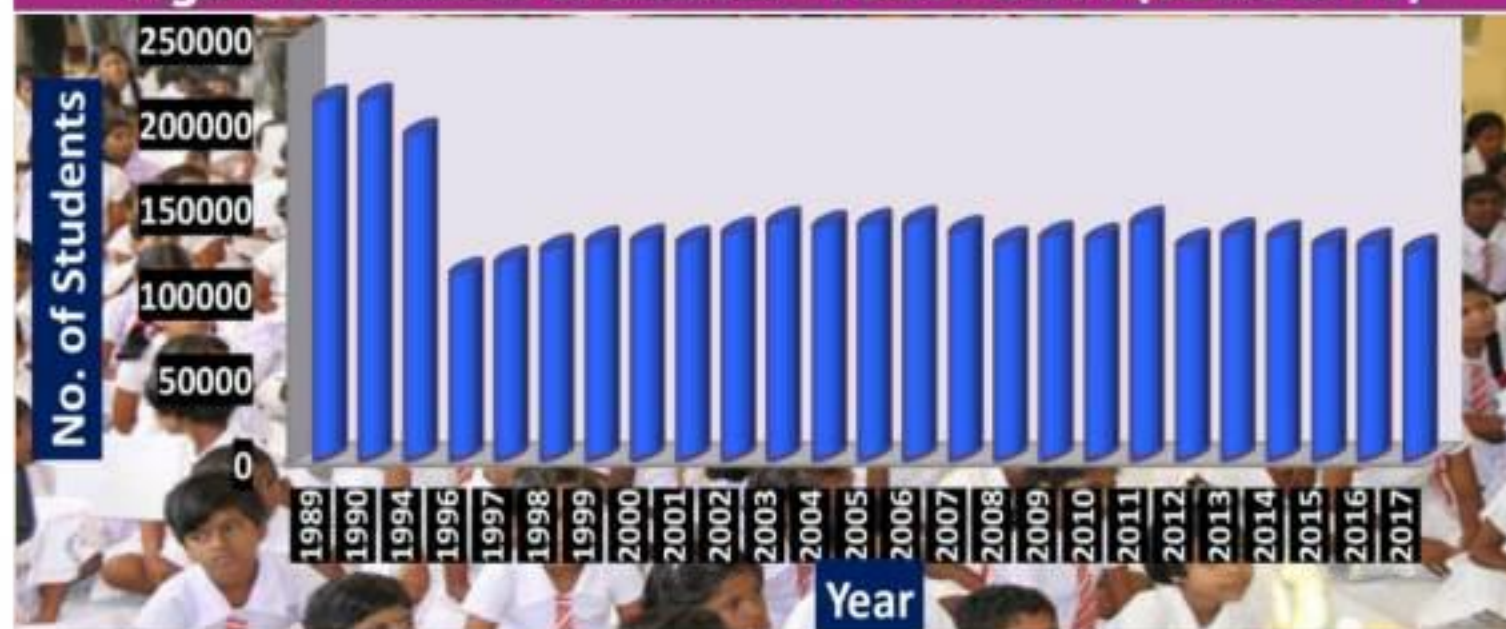


Table 6.12 : Grade Five Scholarship Results - 2017

S.N	Educational Zone	No. of Students		Percentage of Qualifying
		Sat	Pass	
1	Islands	684	37	5.41
2	Jaffna	3,021	535	17.70
3	Thenmaradchy	851	96	11.28
4	Vadamaradchy	1,743	271	15.55
5	Valikamam	2,775	289	10.41
Total		9,074	1,228	13.53

Source: Zonal Education Offices, Jaffna District

Table 6.13 : G.C.E (O/L) Results - 2017

S.N	Educational Zone	No. of Students		Percentage of Qualifying
		Sat	Pass	
1	Islands	652	343	52.61
2	Jaffna	3,245	2,388	73.59
3	Thenmaradchy	930	635	68.28
4	Vadamaradchy	1,549	1,118	72.18
5	Valikamam	2,800	1,735	61.96
Total		9,176	6,219	67.77

Source: Zonal Education Offices, Jaffna District

Table 6.14 : G.C.E (A/L) Results - 2017

S.N	Educational Zone	No. of Students		Qualified for University
		Sat	Pass	
1	Islands	190	127	127
2	Jaffna	2,024	1,852	1,852
3	Thenmaradchy	851	96	96
4	Vadamaradchy	870	602	602
5	Valikamam	1,257	850	850
Total		5,192	3,527	3,527

Source: Zonal Education Offices, Jaffna District

Table 6.15 : National College of Education - 2017

S.N	Courses	No.of Students 2015/2016	No.of Students 2016/2017	Total No.of Students
1	Primary Education	72	40	112
2	Science - Tamil	34	39	73
3	Science - English	7	11	18
4	Mathematics - Tamil	28	31	59
5	Mathematics - English	4	8	12
6	Art	34	15	49
7	Carnatic Music	21	21	42
8	Bharatha Natiyam	15	15	30
9	English	29	30	59
10	Library Science	-	-	-
11	Drama and Theater	-	-	-
12	Special Education	15	14	29
13	Hinduism	-	-	-
14	Christianity	-	-	-
Total		259	224	483

Source : National College of Education, Kopay

Table 6.16 : Advanced Technical Institute, Jaffna : 2010 - 2017

S.N	Courses	"Nos"									
		2010	2011	2012	2013	2014	2015	2016	2017		
1	Higher National Diploma in Accountancy (HNDA)	200	155	160	75	101	118	306	363		
2	Higher National Diploma in Management (HNDM)	98	90	70	33	36	45	48	75		
3	Higher National Diploma in Information Technology (HNDIT)	88	55	132	80	112	158	148	168		
4	Higher National Diploma in English (HND in English)	83	115	158	82	98	179	156	232		
5	Higher National Diploma in Civil Engineering (HND in Civil)	-	-	46	46	62	72	66	94		
6	Higher National Diploma in Electrical Engineering (HND in Electrical)	-	-	14	26	40	54	60	86		
7	Higher National Diploma in Tourism and Hospitality Management (HNDTHM)	-	-	31	15	24	25	37	48		
8	Higher National Diploma in Quantity Surveying - Full Time	-	-	-	-	-	-	-	63		
Total		469	415	611	357	473	651	821	1129		
Diploma Holder											
S.N	Courses	2010	2011	2012	2013	2014	2015	2016	2017		
1	Higher National Diploma in Accountancy (HNDA)	171	154	87	150	116	66	110	38		
2	Higher National Diploma in Management (HNDM)	32	10	13	29	54	17	42	10		
3	Higher National Diploma in English (HND in English)	23	41	23	14	38	27	49	61		
4	Higher National Diploma in Information Technology (HNDIT)	13	10	31	28	14	58	44	47		
5	Higher National Diploma in Business Administration (HNDBA)	11	5	19	6	6	--	1			
6	Higher National Diploma in Tourism and Hospitality Management (HNDTHM)						4	12	13		
7	Higher National Diploma in Civil Engineering (HND in Civil)							38	32		
8	Higher National Diploma in Electrical Engineering (HND in Electrical)							11	20		
Total		250	220	173	227	228	172	307	221		

Source : Information Technology Park, Jaffna

Table 6.17 : Information Technology Park, Jaffna : 2006 - 2017

S.N	Courses	Number of Students Registered											
		2006	2007	2008	2009	2010	2011	2012	2013	2014	2015	2016	2017
Diploma Courses													
1	Diploma in Microsoft office	-	-	-	-	174	-	-	-	-	-	-	-
2	Diploma in Desktop Publishing	23	32	49	85	31	31	16	-	-	-	-	-
3	Diploma in Hardware	9	-	148	142	12	-	-	-	-	-	-	-
4	Online Diploma (PC Application)	-	-	-	-	-	43	-	-	-	-	-	-
5	Workshop Classes	164	120	-	-	33	-	-	-	-	-	-	-
6	Diploma in PC Application & Office Management	142	260	139	256	-	46	56	60	50	108	67	89
7	Computer Awareness Programme for Beginners	-	27	-	-	44	-	-	-	-	-	-	-
8	Internet & E-mail Workshop	-	-	-	-	-	22	4	-	4	12	6	19
Special Training Program													
9	Introduction to Computer Operations, Maintenance, Internet & e-Mail for Excise Department Officials	-	-	-	-	-	-	48	-	-	-	-	93
10	Computer Awareness Programme for Govt. Officers	-	-	-	-	-	-	-	-	228	-	-	-
Total		338	439	336	483	294	142	124	60	282	120	81	201

Source : Information Technology Park, Jaffna

Table 6.18 : Teachers Training Colleges, Kopay : 2007 - 2017

S.N	Courses	"No. of Teacher Trainees"										
		2007	2008	2009	2010	2011	2012	2013	2014	2015	2016	2017
1	Primary	141	24	160	231	71	215	214	292	291	183	317
2	Tamil	-	-	22	22	47	15	47	47	47	-	-
3	Hinduism	-	-	3	3	-	29	28	15	15	-	22
4	Home science	1	-	4	18	14	7	4	4	4	-	14
5	Art	1	-	8	8	121	18	4	4	4	-	-
6	Music	1	-	-	37	37	8	7	8	8	41	55
7	Dance	2	1	1	10	9	6	7	7	7	-	-
8	Commerce	-	-	-	-	23	34	37	37	37	10	18
9	Social Studies	-	-	-	-	-	-	-	-	-	-	-
10	Physical Education	-	-	-	-	-	-	118	116	39	38	-
11	Social Science	-	-	-	-	-	-	31	30	-	-	-
12	Christianity	-	-	-	-	-	-	34	34	52	51	-
13	Science	-	-	-	-	-	-	8	8	-	-	-
14	Mathematics	-	-	-	-	-	-	11	11	21	-	-
15	English	-	-	-	-	-	-	43	49	10	-	-
16	Agriculture	-	-	-	-	-	-	-	-	-	18	-
17	Special Education	-	-	-	-	-	-	-	-	1	3	-
Total		146	25	198	329	322	332	658	661	336	557	-

Source: Teachers Training Colleges - Kopay

Table 6.19 : College of Technology - Jaffna : 2017

No	Batch	Course Name	Course ListCode	No of Applicants	No of Registered	No of Dropouts
1	1	National Certificate In Engineering Craft Practice (Plumber)	ECC 09	98	22	7
2	1	National Certificate In Engineering Draughtsmanship	ETC 05	328	46	11
3	1	National Certificate In Engineering Craft Practice (Electronics)	ECC 08	48	15	3
4	1	Certificate In Electrical Trade	ECC 22	107	16	1
5	1	Certificate In House Hold Electrical Appliances Repairing	ECC 21	105	12	0
6	1	National Certificate In Shorthand, Typewriting And Computing - Tamil	BSC 14	198	30	7
7	1	National Certificate In Secretarial Practice	BSC 06	69	22	1
8	1	Diploma in Information And Communication Technology	ETB 11	177	39	15
9	1	Diploma in Construction Technology	ETB 06	110	42	11
10	1	National Certificate In Technology (Civil Engineering)	ETC01.1	319	70	13
11	1	National Certificate In Technology (Quantity Surveying)	ETC04.1	178	41	18
12	1	Diploma in Information And Communication Technology	ETB 11.1	113	42	7
13	1	National Certificate In Technology (Electrical Engineering)	ETC02.1	101	26	18
14	1	National Certificate In Technology (Mechanical Engineering - Automobile Technology)	ETC 09.1	112	22	9
15	1	National Certificate in Professional English	ESC 02	240	47	19
16	1	National Certificate in Professional English	ESC 02.1	101	35	1
17	1	National Certificate For Accounting Technicians	BSC 04.1	86	27	0
18	1	National Certificate For Accounting Technicians	BSC 04	288	48	10
19	1	Certificate In Computer Hardware	ECC 03	296	21	1
20	1	Construction Site Supervisor	ECC 01	290	46	1
21	1	Certificate In Computer Networking	ECC 04	471	24	3
22	1	Information Communication Technology Technician	ECC 12	559	55	2
23	1	Multi Skilled Craftsman Construction	ECC 47	79	17	1

Table 6.19 : College of Technology - Jaffna : 2017

No	Batch	Course Name	Course ListCode	No of Applicants	No of Registered	No of Dropouts
24	1	Assistant Quantity Survey	ECS 22	269	45	10
25	1	Certificate In Motor Cycle And Scooter Repairing	ECS 44	79	21	0
26	1	National Certificate In Shorthand, Typewriting And Computing - Tamil	BSC 14.1	211	23	0
27	1	Introduction To Working In An Office	BSC 17	218	48	1
28	1	Certificate In Machining	ECC 26	49	14	2
29	1	Diploma in English and Education	ETB 19	56	22	0
30	1	Higher Diploma In Telecommunication Technology	ETA 21	97	20	5
31	1	National Certificate In Engineering Craft Practice (Motor Vehicle Mechanic)	ECC 18	29	22	0
32	1	National Certificate In Engineering Craft Practice (Industrial Electrician)	ECC 13	24	15	2
33	1	Certificate In Building Career Skills	ESC 05	33	32	0
34	1	Information Communication Technology Technician	ECC 12.1	31	28	0
35	2	Information Communication Technology Technician	ECC 12	158	30	0
36	2	Certificate In Computer Networking	ECC 04	108	20	4
37	2	Certificate In Computer Hardware	ECC 03	89	20	2
38	2	Introduction To Working In An Office	BSC 17	77	25	1
39	2	Assistant Quantity Survey	ECS 22	117	41	15
40	2	Certificate In Motor Cycle And Scooter Repairing	ECS 44	37	18	0
41	2	Gas & Arc Welder(S)	ECS 34	23	12	0
42	1	Higher Diploma In Telecommunication Technology	ETA 01	25	16	0
43	2	Ceb Electrical Course	CEB01	6	6	0
44	2	Certificate In Advancing Career Skills	ESC 03	95	56	0
45	2	Certificate In Developing Career Skills	ESC 04	90	54	0
Total				6,394	1,353	201

Source: Teachers Training Colleges - Kopay

Table 6.20 : National Apprentice and Industrial Training Authority

S.N	Sector Name	Course Name	Mode	Certificate Type	Recruited- Male	Recruited- Female	Recruited- Total	Completed- Male	Completed- Female	Completed- Total	Dropout- Male	Dropout- Female	Dropout- Total	In-Training- Male	In-Training- Female	In-Training- Total
1	Art Design and Media (Visual and Performing)	Aesthetic Artist (Art & Sculpture)	ASS	Certificate	2	0	2	0	0	0	0	0	0	2	0	2
2	Printing and Packaging	Computer Type Setting and Image Editor	ASS	Certificate	2	3	5	0	1	1	0	0	0	2	3	5
3	Other	Handicraft Maker(Coir/ Palmyra/ Jute/ Pulp)	ASS	Certificate	0	31	31	0	9	9	0	6	6	0	27	27
4	Gem and Jewellery	Jewellery Maker	ASS	Certificate	0	0	0	1	0	1	0	0	0	0	0	0
5	Electrical, Electronics and Telecommunication	Mobile Phone Repairer	ASS	Certificate	4	0	4	6	1	7	0	0	0	4	0	4
6	Automobile Repair and Maintenance	Tyre Fitter	ASS	Certificate	0	0	0	1	0	1	0	0	0	0	0	0
7	Automobile Repair and Maintenance	Vehicle Serviceman	ASS	Certificate	7	0	7	4	0	4	6	0	6	7	0	7
8	Metal and Light Engineering	Out Board Engine Repairer	ASS	Certificate	0	0	0	0	0	0	0	0	0	0	0	0
9	Building and Construction	House Painting	HW	Certificate	0	0	0	0	0	0	1	0	1	0	0	0
10	Food Technology	Food Maker	HW	Certificate	0	0	0	0	5	5	0	3	3	0	0	0
11	Building and Construction	Mason	HW	Certificate	0	0	0	6	0	6	7	0	7	0	0	0
12	Electrical, Electronics and Telecommunication	House Wireman	HW	Certificate	0	0	0	10	0	10	0	0	0	0	0	0
13	Electrical, Electronics and Telecommunication	Armature Winder	HW	Certificate	0	0	0	2	0	2	0	0	0	0	0	0
14	Food Technology	Grain Flour Maker	HW	Certificate	0	0	0	0	0	0	0	2	2	0	0	0
15	Automobile Repair and Maintenance	Tinker (Three Wheeler)	HW	Certificate	0	0	0	1	0	1	1	0	1	0	0	0
16	Automobile Repair and Maintenance	Vehicle Painter	HW	Certificate	2	0	2	2	0	2	0	0	0	2	0	2

Table 6.20 : National Apprentice and Industrial Training Authority

S.N	Sector Name	Course Name	Mode	Certificate Type	Recruited-Male	Recruited-Female	Recruited-Total	Completed-Male	Completed-Female	Completed-Total	Dropout-Male	Dropout-Female	Dropout-Total	In-Training-Male	In-Training-Female	In-Training-Total
17	Wood Related	Capenter (Furniture)	HW	Certificate	6	0	6	16	0	16	4	0	4	6	0	6
18	Food Technology	Palmyrah Food Maker	HW	Certificate	4	2	6	0	0	0	0	0	0	4	2	6
19	Metal and Light Engineering	Alluminium Fitter	HW	Certificate	4	0	4	2	0	2	1	0	1	4	0	4
20	Electrical, Electronics and Telecommunication	House Wireman	HW	Certificate	1	0	1	0	0	0	0	0	0	1	0	1
21	Textile and Garments	Tailor (Ladies And Children)	HW	Certificate	0	12	12	0	4	4	0	1	1	0	7	7
22	Other	Machine Operator(Net Weaving)	HW	Certificate	0	0	0	0	4	4	0	2	2	0	0	0
23	Electrical, Electronics and Telecommunication	Tuner (Cable TV)	HW	Certificate	0	0	0	0	0	0	1	0	1	0	0	0
24	Automobile Repair and Maintenance	Motor Cycle Repairer	HW	Certificate	0	0	0	1	0	1	0	0	0	0	0	0
25	Electrical, Electronics and Telecommunication	Electrical Winder	HW	Certificate	4	0	4	0	0	0	0	0	0	4	0	4
26	Wood Related	Sculpture (Wood work)	HW	Certificate	2	0	2	0	0	0	0	0	0	2	0	2
27	Automobile Repair and Maintenance	Three wheeler Repairer	HW	Certificate	1	0	1	0	0	0	0	0	0	1	0	1
28	Automobile Repair and Maintenance	Tinker (Vehicle)	HW	Certificate	3	0	3	0	0	0	0	0	0	3	0	3
29	Metal and Light Engineering	Machinist (General)	HW	Certificate	0	0	0	8	2	10	5	1	6	0	0	0
30	Automobile Repair and Maintenance	Diesel Engine Repairer	HW	Certificate	9	0	9	1	0	1	2	0	2	8	0	8
31	Textile and Garments	Tailor	NVQ	3	2	33	35	0	11	11	2	12	14	2	30	32
32	Building and Construction	Plumber	NVQ	2	0	0	0	0	0	0	0	0	0	0	0	0
33	Building and Construction	Construction Craftsman(Masonry)	NVQ	3	0	0	0	1	2	3	0	0	0	0	0	0
34	Building and Construction	Construction Craftsman(Masonry)	NVQ	2	161	2	163	161	2	163	0	0	0	0	0	0

Table 6.20 : National Apprentice and Industrial Training Authority

S.N	Sector Name	Course Name	Mode	Certificate Type	Recruited- Male	Recruited- Female	Recruited- Total	Completed- Male	Completed- Female	Completed- Total	Dropout- Male	Dropout- Female	Dropout- Total	In-Training- Male	In-Training- Female	In-Training- Total
35	Automobile Repair and Maintenance	Motor Cycle Mechanic	NVQ	3	0	0	0	1	0	1	1	0	1	0	0	0
36	Automobile Repair and Maintenance	Diesel Engine Mechanic	ACR	Certificate	4	0	4	0	0	0	4	0	4	12	0	12
37	Automobile Repair and Maintenance	Diesel Pump Room Mechanic	ACR	Certificate	1	0	1	0	0	0	2	0	2	2	0	2
38	Automobile Repair and Maintenance	Motor Cycle Mechanic	ACR	Certificate	77	0	77	0	0	0	23	0	23	155	0	155
39	Automobile Repair and Maintenance	Three Wheeler Mechanic	ACR	Certificate	8	0	8	9	0	9	1	0	1	8	0	8
40	Automobile Repair and Maintenance	Automobile Electrician	ACR	Certificate	2	0	2	0	0	0	0	0	0	3	0	3
41	Building and Construction	Mason	ACR	Certificate	0	0	0	0	0	0	0	0	0	3	0	3
42	Building and Construction	Wooden Craftman (Building)	ACR	Certificate	3	0	3	0	0	0	0	0	0	4	0	4
43	Electrical, Electronics and Telecommunication	Electrician(Industrial)	ACR	Certificate	0	0	0	0	0	0	1	0	1	0	0	0
44	Electrical, Electronics and Telecommunication	Electrical Wireman	ACR	Certificate	1	0	1	0	0	0	0	0	0	3	0	3
45	Electrical, Electronics and Telecommunication	Armature Winder	ACR	Certificate	1	0	1	0	0	0	0	0	0	1	0	1
46	Refrigeration and Air Conditioning	Ref.&Air Cond.Serviceman	ACR	Certificate	6	0	6	0	0	0	3	0	3	9	0	9
47	Refrigeration and Air Conditioning	Refrigeration Serviceman	ACR	Certificate	0	0	0	0	0	0	0	0	0	0	0	0
48	Electrical, Electronics and Telecommunication	Electronic Equipment Assembler	ACR	Certificate	3	0	3	0	0	0	0	0	0	3	0	3
49	Automobile Repair and Maintenance	Auto Tinker /Welder	ACR	Certificate	29	0	29	0	0	0	6	0	6	53	0	53
50	Metal and Light Engineering	Bicycle Repairer	ACR	Certificate	2	0	2	0	0	0	2	0	2	2	0	2

Table 6.20 : National Apprentice and Industrial Training Authority

S.N	Sector Name	Course Name	Mode	Certificate Type	Recruited-Male	Recruited-Female	Recruited-Total	Completed-Male	Completed-Female	Completed-Total	Dropout-Male	Dropout-Female	Dropout-Total	In-Training-Male	In-Training-Female	In-Training-Total
51	Metal and Light Engineering	Welder	ACR	Certificate	1	0	1	0	0	0	0	0	0	5	1	6
52	Metal and Light Engineering	Electric Arc Welder/Fabricator	ACR	Certificate	129	0	129	30	0	30	32	0	32	168	0	168
53	Metal and Light Engineering	Aluminum Fabricator	ACR	Certificate	7	0	7	6	0	6	0	0	0	5	0	5
54	Gem and Jewellery	Jewellery Maker	ACR	Certificate	2	0	2	0	0	0	0	0	0	2	0	2
55	Metal and Light Engineering	Turner	ACR	Certificate	3	0	3	0	0	0	0	0	0	3	0	3
56	Metal and Light Engineering	Grinding Machine Operator	ACR	Certificate	1	0	1	2	0	2	1	0	1	2	0	2
57	Printing and Packaging	Book Binder	ACR	Certificate	0	1	1	0	0	0	0	0	0	1	1	2
58	Printing and Packaging	Basic Book Binder	ACR	Certificate	1	1	2	5	9	14	3	3	6	1	0	1
59	Printing and Packaging	Computer Graphic Designer	ACR	Certificate	0	3	3	0	0	0	0	0	0	4	4	8
60	Automobile Repair and Maintenance	Automobile Painter	ACR	Certificate	25	0	25	0	0	0	8	0	8	41	0	41
61	Art Design and Media (Visual and Performing)	Painter/Sign Writer	ACR	Certificate	0	0	0	0	0	0	0	0	0	2	0	2
62	Leather and Footwear	Upholsterer	ACR	Certificate	3	0	3	0	0	0	0	0	0	4	0	4
63	Leather and Footwear	Footwear Craftsman	ACR	Certificate	0	0	0	0	4	4	0	3	3	0	0	0
64	Textile and Garments	Cutter (Tailoring)	ACR	Certificate	6	6	12	0	0	0	0	0	0	7	7	14
65	Textile and Garments	Sewing Machine Operator	ACR	Certificate	6	3	9	0	0	0	0	0	0	6	3	9
66	Textile and Garments	Tailor (Gents)	ACR	Certificate	34	1	35	14	0	14	4	0	4	41	1	42
67	Textile and Garments	Tailor (Ladies & Children)	ACR	Certificate	17	281	298	3	77	80	6	80	86	16	333	349
68	Wood Related	Carpenter (Wood Furniture)	ACR	Certificate	5	0	5	0	0	0	0	0	0	13	0	13
69	Wood Related	Lorry Body Builder (Wood)	ACR	Certificate	0	0	0	0	0	0	0	0	0	2	0	2

Table 6.20 : National Apprentices and Industrial Training Authority

S.N	Sector Name	Course Name	Mode	Certificate Type	Recruited- Male	Recruited- Female	Recruited- Total	Completed- Male	Completed- Female	Completed- Total	Dropout- Male	Dropout- Female	Dropout- Total	In-Training- Male	In-Training- Female	In-Training- Total
70	Finance Banking and Management	Accounts Clerk	ACR	Certificate	1	6	7	0	5	5	0	0	0	1	6	7
71	Office Management	Management Assistant	ACR	Certificate	0	14	14	2	7	9	1	2	3	0	13	13
72	Office Management	Stores Clerk	ACR	Certificate	3	0	3	0	0	0	0	0	0	3	0	3
73	Information Communication and Multimedia Technology	Computer Application Assistant	ACR	Certificate	5	18	23	10	16	26	3	11	14	5	18	23
74	Information Communication and Multimedia Technology	Computer Hardware Technician	ACR	Certificate	0	0	0	0	0	0	0	0	0	1	0	1
75	Information Communication and Multimedia Technology	Computer Application Assistant	NVQ	3	2	2	0	0	0	0	0	0	0	0	2	2
76	Building and Construction	Plumber	NVQ	3	0	0	12	0	0	12	0	0	0	0	0	0
77	Electrical, Electronics and Telecommunication	Electrician-TC	NVQ	3	0	0	0	0	0	0	0	0	0	0	0	0
78	Information Communication and Multimedia Technology	Computer Hardware Technician	NVQ	4	23	27	19	12	31	4	10	14	19	8	27	
79	Information Communication and Multimedia Technology	Information And Communication Technology Technician	NVQ	4	18	22	13	66	79	2	23	25	15	58	73	
Total					641	509	1150	349	237	586	137	159	296	677	524	1201

Source: National Apprentices and Industrial Training Authority

**Table 6.21 : Degree and Diplomas Obtained by Students
University of Jaffna 2016 / 2017**

S.N	Name of the Degree / Diploma	Number of Graduates		Total
		Male	Female	
1) Post Graduate Degrees				
1	Doctor of Philosophy	1	-	1
2	Master of Philosophy	10	2	12
3	Postgraduate Diploma in Education	3	2	5
4	Master of Science in Science in Health Management	5	2	7
5	Master of Education	107	63	170
6	Master of Arts in Tamil	20	27	47
2) Undergraduate Degrees				
1	Bachelor of Medicine and Bachelor of Surgery	106	90	196
2	Bachelor of Science in Nursing	10	12	22
3	Bachelor of Science in Medical Laboratory Science	7	18	25
4	Bachelor of Pharmacy	9	14	23
5	Bachelor of Siddha Medicine and Surgery	23	51	74
6	Bachelor of Science in Agriculture	40	64	104
7	Bachelor of Science (General)	33	46	79
8	Bachelor of Science (Special)	36	68	104
9	Bachelor of Medical Science	1	-	1
10	Bachelor of Science in Computer Science	9	4	13
11	Bachelor of Bussiness Administration - 4 Years	235	293	528
12	Bachelor of Bussiness Administration (General)	13	12	25
13	Bachelor of Arts (Special)	59	209	268
14	Bachelor of Arts (General)	24	92	116
15	Bachelor of Law	14	99	113
16	Bachelor of Fine Arts (Carnatic Music)	12	67	79
17	Bachelor of Fine Arts (Bharathanatiyam)	2	56	58
18	Bachelor of Fine Arts (Art & Design)	9	17	26
Total		788	1,308	2,096

Source: University of Jaffna

Table 6.22 : University of Jaffna Registered Students - 2016/2017

S.N	Faculty	Course						"Nos"
			1 st Year	2 nd Year	3 rd Year	4 th Year	Others	Total Students
Degree Courses								
1	Agriculture	B.Sc	95	101	81	82		359
2	Arts	B.A	502	741	511	410		2,164
		B.F.A	189	160	169	188		706
		L.L.B	49	51	47	56		203
3	Mangement Studies & Commerce	B.B.A	318	296	293	299		1,206
		B.Com	97	106	80	101		384
4	Medicine	M.B.B.S	150	136	141	139	128	694
5	Science	B.Sc in Com. Sc.	48	43	34	35		160
		B.Sc in Science	357	340	334	298		1,329
6	Allied Health Science Unit	B.Sc (Nursing)	62	33	31	16		142
		B.Sc (MLS)	63	27	23	19		132
		B.Pharm	58	34	27	19		138
7	Unit of Siddha Medicine	B.S.M.S	67	34	46	46	42	235
8	Engineering	B.Sc(Eng)	125	75	48	54		302
		Doctor of Philosophy	6	1	5	7	11	30
		Master of Philosophy	25	19	29	22	43	138
		M.A (Tamil) - Batch IV	37					37
9	Graduate Studies	Master of Education - Batch XII		150				150
		Master of Education - Batch IX - Vavuniya Regional centre	99					99
		M.A (Saiva Siddhanta) - Batch V		26				26
		Total	2,347	2,373	1899	224	8,634	

Source: University of Jaffna

CHAPTER 07

Health



Demographic & Health Indicators - 2017

Actual Population	624,179
Population Density (Actual population per sq. km)	616.80
Crude Birth Rate (LB / 1,000 Population)	13.41
Crude Death Rate (per 1,000 Population)	7.66
Infant Mortality Rate (per 1,000 Live Births)	10.79
Maternal Mortality Rate (per 100,000 Live Births)	85.86

Health ManPower

No.of Medical Officers (No.per 100,000 Population)	71
No.of Dental Surgeon (No.per 100,000 Population)	7
No.of Nurses (No.per 100,000 Population)	115
No.of Pharmacists (No.per 100,000 Population)	8.4
No.of M.L.T (No.per 100,000 Population)	6.5
No.of Public Health Midwives (No.per 100,000 Population)	22.6
No.of Public Health Inspectors (No.per 100,000 Population)	9.4

Table 7.1 : State Public Health Care and Medical Institutions - 2017

"Nos"

S.N	Divisional Secretariat	Teaching Hospital (TH)	Base Hospital (Type A&B)	Divisional Hospital (DH)	Primary Medical Care Unit (PMCU)	Medical Officer of Health Office (MOH)	Public Health Clinic Centre	District Ayurvedic Hospital (DAH)	Rural Ayurvedic Hospital (RAH)	Central Ayurvedic Dispensary (CAD)
1	Delft			01			-			
2	Islands South			04		01	02			01
3	Islands North		01	01	01	01	01			01
4	Karainagar			01		01	-			01
5	Jaffna	01		01		01	under MC			
6	Nallur			01	02	01	01			
7	Valikamam South West			02	02	01	04			02
8	Valikamam West			02	-	01	04		01	
9	Valikamam South			03	02	01	01			01
10	Valikamam North		01		05	01	03			
11	Valikamam East			01	02	01	06		01	01
12	Thenmaradchy		01	02	01	01	06	01	01	01
13	Vadamaradchy South West			01		01	02		01	
14	Vadamaradchy North		01	01	01	01	06			01
15	Vadamaradchy East			02	01	01	04			01
Total		01	04	23	17	14	40	01	04	10

Source: Regional Directorate of Health Services, Jaffna

Table 7.2 : Staff of Medical Officer of Health Division - 2017

S.N	Medical Officer of Health Division	Medical Officer of Health (MOH)	School Dental Therapists	Supervising Public Health Inspector	Public Health Inspector (PHI)	Public Health Nursing Sister (PHNS)	Supervising PHM	Public Health Midwife (PHM)
1	Chavakachcheri	01	01	01	07	01	01	20
2	Tellippalai	01	01	01	05		01	11
3	Uduvil	01	01	02	03		01	13
4	Kayts	01 (acting)		01	02		01	04
5	Velanai	02		01	03		01	07
6	Nallur	01	01		03		01	10
7	Kopay	01	01	01	07	01	01	19
8	Chankanai	01		01	05		01	12
9	Sandilipay	01		01	05		01	08
10	Point Pedro	02	01	01	04	01	01	14
11	Karaveddy	01	01	02	05		01	12
12	Jaffna *	02					01	
13	Maruthankerny	01 (acting)			03			05
12	Karaingar	01 (acting)						02
Total		14	07	12	52	03	12	137

Source: Regional Directorate of Health Services, Jaffna

* under Municipal Council

Table 7.3 : Particulars of Government Ayurvedic Teaching Hospital, Kaithady : 2009 - 2017

"Nos"

S.N	Particulars	2009	2010	2011	2012	2013	2014	2015	2016	2017
1	Number of Wards	3	5	5	5	5	5	5	5	5
2	Bed Strength	90	150	150	150	150	150	150	150	150
3	Number of Outdoor Patients	29,242	35,963	32,435	34,828	39,227	40,752	42,236	47,098	42,236
4	Number of Indoor Patients	477	901	703	881	933	959	1,077	1,126	1,161
5	Average Number of Patients per Month	2,437	2,997	2,703	2,902	3,268	3,396	3,520	3,925	3,960
6	Birth	-	-	-	-	-	-	-	-	-
7	ANC Clinic	-	-	-	-	-	-	-	-	-
Medical staff										
8	A. Medical officer in Charge	1	1	1	1	1	1	1	1	1
	B. Consultant								2	3
	C. Medical Officers	8	7	7	9	9	9	10	9	9
	D. Nurses	1	1	1	1	1	-	-	2	3
	E. Medical Laboratory Technologist	-	-	-	-	-	-	-	-	-
Attendants										
9	A. Male	8	8	7	5	5	5	6	5	4
	B. Female	3	3	3	3	3	3	4	4	5
10	Clerical and Others	2	2	27	24	24	36	35	35	38
Quarters										
11	A. MOO (02 Completely Damaged)	3	3	3	3	3	3	3	3	2
	B. Nurses	1	1	1	1	1	1	1	1	1
	C. Minor Employees (Completely Damaged)	3	3	3 Twin	3 Twin	3 Twin	3 Twin	3 Twin	3 Twin	3 Twin
12	Water Tank (Capacity in Galans)	10,000	10,000	10,000	10,000	10,000	10,000	10,000	10,000	10,000

Source : Ayurvedic Teaching Hospital ,Kaithady

Table 7.4 : Patients Statistical Report Provincial Department of Indigenous Medicine - 2017

Institution	No of outdoor Patients	No of Mobile Patients	Total No. Patients
Jaffna Municipal Council			
FAD-Nallur(JMC)	10,131		10,131
FAD-Ariyalai	4,985		4,985
FAD-Pasaiyoor	1,362		1,362
FAD-Columputhurai	664	197	861
FAD-Jaffna_Town	5,079		5,079
FAD-Neeraviyady	5,473		5,473
FAD-Kurunagar	2,264		2,264
FAD-Nachchimar_Kovilady	4,569		4,569
FAD-Navanthurai	4,306		4,306
Vali East PS			
FAD-Atchuvvely	1,466		1,466
FAD-Neervely	3,985		3,985
FAD-Puttur	1,561		1,561
FAD-Kopay	5,008		5,008
FAD-Urumpirai			-
Vali North PS			
FAD-Magiliddy	431		431
FAD-Allaveddy	4,221		4,221
FAD -Kurumpasidy	431		431
FAD -Ilavalai			-
Vali West PS			
FAD-Chutipuram	4,764		4,764
FAD-Vaddukkodai	1,677		1,677
FAD-Unankalai	4,632		4,632
Vali South West PS			
FAD-Anaikkodai	6,968		6,968
Vali South PS	10,089		10,089
FAD-Uduvil	7,376		7,376
FAD-Elalai			-
Velanai PS			
FAD-Pungudutheevu	1,869		1,869
FAD-Nainatheevu	1,786		1,786
Vadamaradchi South West PS			
FAD-Nellyyady	4,523		4,523
FAD-Uduppidy	4,451	1,555	6,006
FAD-Kaddaively	2,440	271	2,711
Nallur PS			
FAD-Nallur(NPS)	4,171		4,171
FAD-Kokuvil	3,912		3,912
FAD-Kondavil	4,532		4,532
Karainagar PS			
FAD-Karainagar			-
Kayts PS			
FAD-Analaitheevu	1,292		1,292
FAD-Eluvaitheevu	1,752		1,752
Point Pedro PS			
FAD-Puloly	6,971		6,971
FAD-Maruthankerny	1,995		1,995
Chavakachcheri PS			
FAD-Kachchai	2,911		2,911
FAD-Mirusuvil	5,184		5,184
FAD-Varani	5,821		5,821
Total	145,052	2,023	147,075

Source: Provincial Department of Indigenous Medicine (NP)

Table 7.5 : Hospital Bed Strength in Jaffna District : 2012 - 2017

S.N	Name of Institution	No. of Beds					
		2012	2013	2014	2015	2016	2017
Teaching Hospital							
1	Teaching Hospital, Jaffna	1,303	1,303	1,323	1,220	1,236	1,280
Base Hospital							
1	BH, Point Pedro	264	264	264	264	264	282
2	BH, Tellippalai	138	187	308	340	364	377
3	BH, Chavakachcheri	188	183	190	195	225	195
4	BH, Kayts	51	62	62	50	45	51
Divisional Hospital							
1	DH, Valvettithurai	83	78	82	82	82	82
2	DH, Delft	25	29	37	27	20	26
3	DH, Pungudutivu	6	19	15	21	19	15
4	DH, Analaitivu	23	14	14	19	14	14
5	DH, Atchuvvely	60	55	61	61	76	77
6	DH, Chankanai	80	81	77	72	83	72
7	DH, Karainagar	32	29	27	25	24	25
8	DH, Kopay	66	62	62	59	64	59
9	DH, Nainativu	35	34	33	34	34	34
10	DH, Maruthankerny	-	36	36	36	36	30
11	DH, Pandetharippu	39	39	39	40	40	43
12	DH, Vaddukoddai	23	21	21	21	21	21
13	DH, Velanai	39	39	39	39	47	39
14	DH, Alaveddy	5	5	5	6	6	6
15	DH, Ampan	10	10	10	10	10	10
16	DH, Gurunagar	6	6	6	6	6	6
17	DH, Karaveddy	14	8	8	8	8	8
18	DH, Kodikamam	28	23	22	28	27	27
19	DH, Kondavil	16	16	16	16	16	8
20	DH, Mandaitivu	-	-	-		only OPD	-
21	DH, Manipay	9	8	8	8	8	14
22	DH, Varany	14	15	15	15	12	15
23	DH, Illavalai	6	3	10	11	11	14
Total		2,563	2,629	2,790	2,713	2,798	2,830

Source:- Teaching Hospital & Regional Directorate of Health Services, Jaffna

Table 7.6 : Indoor Patient Care by Teaching Hospital Jaffna - 2017

S.N	Year	Total Number of Admissions	Average admissions per day	No. of bed days	Avg. Length of stay	Bed Occupancy Rate	No. of Beds
1	2014	131,785	361	360,399	2.7	74.6	1,323
2	2015	135,914	372	352,716	2.6	79.2	1,220
3	2016	129,830	355	362,364	2.8	80.1	1,236
4	2017	137,250	376	380,027	2.7	81.3	1,280

Source: Teaching Hospital, Jaffna

Table 7.7 : Births in Government Hospitals, Private Hospitals & Home Deliveries - 2017

S.N	Name of Hospital	Total Births	Still Birth	Total Live Births	No. of Low Births	% of Low Birth Weight	Average Deliveries per Month
Births in Government Hospitals							
1	BH, Point Pedro	838	5	833	80	9.6	69.8
2	BH, Tellippalai	850	4	846	113	13.4	70.8
3	BH, Chavakachcheri	68	1	67	12	17.9	5.7
4	BH, Kayts	15	0	15	3	20.0	1.3
5	DH, Valvettithurai	17	0	17	0	0.0	1.4
6	DH, Delft	2	0	2	0	0.0	0.2
7	DH, Pungudutivu	2	0	2	1	50.0	0.2
8	DH, Analaitivu	0	0	0	0	0.0	0.0
9	DH, Atchuvely	12	0	12	0	0.0	1.0
10	DH, Chankanai	30	0	30	4	13.3	2.5
11	DH, Kopay	1	0	1	0	0.0	0.1
12	DH, Karainagar	5	0	5	1	20.0	0.4
13	DH, Nainativu	0	0	0	0	0.0	0.0
14	DH, Maruthankerny	0	0	0	0	0.0	0.0
15	DH, Pandetharippu	0	0	0	0	0.0	0.0
16	DH, Velanai	3	0	3	1	33.3	0.3
17	DH, Vaddukoddai	9	0	9	4	44.4	0.8
18	DH, Alaveddy	0	0	0	0	0.0	0.0
19	DH, Ampan	0	0	0	0	0.0	0.0
20	DH, Gurunagar	1	0	1	0	0.0	-
21	DH, Karaveddy	0	0	0	0	0.0	0.0
22	DH, Kodikamam	0	0	0	0	0.0	0.0
23	DH, Kondavil	0	0	0	0	0.0	0.0
24	DH, Manipay	1	0	1	0	0.0	0.1
25	DH, Varany	2	0	2	1	0.0	0.0
26	DH, Illavalai	0	0	0	0	0.0	0.0
Sub Total		1,856	10	1,846	220	10.1	154.7
1	Teaching Hospital	5663	35	5628	832	14.8	471.9
Sub Total		7,519	45	7,474	1,052	12.9	615.7
Births in Private Hospitals							
1	Holy Cross Health Centre	443.00	1.00	442.00	38.00	8.60	36.92
2	Northern Central Hospital	228.00	4.00	224.00	21.00	9.38	19.00
Sub Total		671	5	666	59	26.01	55.9
Others							
1	Home Deliveries	12	-	12	-	-	1.0
Sub Total		12	-	12	-	-	1.0
Total in Jaffna District		8,202	50	8,152	1,111	13.81	663.8

Source: Regional Directorate of Health Services, Jaffna

Table 7.8 : Type of Delivery & Mode of Delivery at Teaching Hospital Jaffna - 2017

S.N	Year	Delivery				Mode of Delivery				
		Total No. of Deliveries	No of Single Deliveries	No of Twin Deliveries	No of Triplet Deliveries	Normal Delivery	Ceascrian (LSCS)	Forceps	Manual Removal of Placenta	others
1	2014	5,754	5,683	70	1	3,490	1,997	159	52	56
2	2015	5,232	5,172	59	1	3,203	1,837	148	33	44
3	2016	5,263	5,201	62	-	3,087	1,933	102	27	114
4	2017	5,593	5,525	66	2	3,351	2,045	104	24	93

Source: Teaching Hospital, Jaffna

Table 7.9 : Number of Patient Treated at Teaching Hospital : 1998 - 2017

Year		Outdoor Patients	Indoor Patients (Bed days)
1998		566,877	285,418
1999		644,216	302,519
2000		586,625	281,938
2001		687,739	285,859
2002		732,923	369,672
2003		745,099	412,247
2004		766,065	446,541
2005		733,666	442,676
2006		678,863	342,024
2007		243,989	362,482
2008		239,302	308,438
2009		239,677	92,546
2010		268,922	109,676
2011	OPD	282,946	115,842
	Clinics	531,330	
2012	OPD	293,744	123,604
	Clinics	637,361	
2013	OPD	308,398	124,894
	Clinics	659,516	
2014	OPD	312,873	360,399
	Clinics	570,863	
2015	OPD	265,987	352,716
	Clinics	645,219	
2016	OPD	283,290	362,364
	Clinics	651,607	
2017	OPD	328,502	380,027
	Clinics	662,738	

Source: Teaching Hospital, Jaffna

**Table 7.10 : Road Traffic Accidents
(Admitted to Teaching Hospital, Jaffna) : 2001 - 2017**

Year	Number of Fatal Accidents	
	Accidents	Deaths
2001	545	15
2002	947	16
2003	1,632	22
2004	1,960	14
2005	2,493	30
2006	858	19
2007	307	5
2008	340	19
2009	454	23
2010	713	21
2011	1,090	35
2012	2,974	25
2013	2,224	44
2014	2,361	43
2015	3424	64
2016	2732	52
2017	3530	64

Source: Teaching Hospital, Jaffna

Table 7.11 : Patients Identified as HIV / AIDS at Teaching Hospital, Jaffna : 2000 - 2017

Year	Number of Patients		
	HIV	AIDS	Deaths
2000	5	3	3
2001	3	1	1
2002	7	2	2
2003	2	1	1
2004	3	3	3
2005	6	4	4
2006	2	2	-
2007	-	-	-
2008	-	-	-
2009	-	-	-
2010	-	-	-
2011	-	-	-
2012	-	-	-
2013	-	-	-
2014	14	-	2
2015	1	-	-
2016	6	2	2

Source: Teaching Hospital, Jaffna

**Table 7.12 : Accepters of Family Planning in Jaffna District
2003 - 2017**

Year	Method		Eligible Couples	Percentage
	Permanent Method	Current Method		
2003	1,609	21,816	72,722	29.9
2004	1,859	25,758	76,789	33.5
2005	5,941	27,938	86,043	32.4
2006	1,251	1,698	-	-
2007	1,316	1,725	-	-
2008	877	1,454	-	-
2009	891	1,442	-	-
2010	1,286	-	-	-
2011	LRT_1301	2,829	-	-
2012	1,306	2,225	-	-
2013	961	640	-	-
2014	1,206	1,277	-	-
2015	691	1,290	-	-
2016	680	596	-	-
2017	703	-	-	-

Source: Teaching Hospital, Jaffna

Table 7.13 : Registered Private Pharmacies - 2017

S.N	Divisional Secretariats	No. of Pharmacies	No. of Registered Pharmacies
1	Delft	-	-
2	Islands South	-	-
3	Islands North	-	-
4	Karainagar	-	-
5	Jaffna	29	25
6	Nallur	07	06
7	Valikamam South West	08	06
8	Valikamam West	05	05
9	Valikamam South	06	05
10	Valikamam North	03	02
11	Valikamam East	05	04
12	Thenmaradchy	04	04
13	Vadamarachchy South West	06	05
14	Vadamarachchy North	06	05
15	Vadamarachchy East	-	-
Total		79	67

Source: Regional Directorate of Health Services, Jaffna

Table 7.14 : Rabies Control by MOH Area - 2017

S.N	MOH Area	Estimated No. of Dogs (7:1)	No. of dogs vaccinated	% of coverage	No. of Dogs		Depo injected
					Male	Female	
1	Chavakachcheri	10,580	10,056	95.0		546	
2	Point Pedro	6,422	5,545	86.3		415	
3	Karaveddy	6,526	5,390	82.6		77	
4	Kayts	1,509	1,032	68.4		0	
5	Velanai	3,317	2,135	64.4		197	
6	Tellipalai	6,037	5,014	83.1		347	
7	Uduvil	7,542	4,801	63.7		196	
8	Sandilipay	7,206	6,903	95.8		224	
9	Chankanai	6,860	5,013	73.1		121	
10	Kopay	10,732	7,233	67.4		232	
11	Nallur	5,588	5,002	89.5		181	
12	Jaffna	12,796	6,461	50.5		270	
13	Maruthankeny	2,336	1,736	74.3		96	
14	Karainagar	1,506	990	65.7		77	
Total		88,957	67,311	75.7		2,979	

Source: Regional Directorate of Health Services, Jaffna

Table 7.15 : Surgery Particulars - 2017

S.N	Institution	Major	Intermediate	Minor	Total
1	TH Jaffna	11,775	5,110	22,992	39,877
2	BH Point Pedro	740	538	3,192	4,470
3	BH Tellipalai	1,062		5,384	6,446
4	BH Chavakachcheri			1,029	1,029
5	BH Kayts			-	-
6	DH Valvettithurai			389	389
7	DH Delft			-	-
8	DH Atchuvely			961	961
9	DH Punhuduthivu			-	-
10	DH Chankanai			1,012	1,012
11	DH Karainagar	-	-	16	16
12	DH Kopay			1,271	1,271
13	DH Maruthankerny			2,390	2,390
14	DH Kodikamam			156	156
15	DH Pandatharipu			33	33
16	DH Karaveddy			47	47
17	DH Alaveddy			81	81
18	DH Gurunagar			57	57
19	DH Manipay			277	277
20	DH Vaddukoddai			128	128
21	DH Illavalai			101	101
Total		13,577	5,648	39,516	58,741

Source: Teaching Hospital & Regional Directorate of Health Services, Jaffna

Table 7.16 : Dengue Notification & Confirmed Cases by MOH Area : 2013 - 2017

S.N	MOH Area	2013			2014			2015			2016			2017		
		No of Notification	No of Confirmed cases	No of Deaths	No of Notification	No of Confirmed cases	No of Deaths	No of Notification	No of Confirmed cases	No of Deaths	No of Notification	No of Confirmed cases	No of Deaths	No of Notification	No of Confirmed cases	No of Deaths
1	Chavakachcher	116	86	-	209	147	-	283	251	-	308	239	-	885	697	1
2	Chankanai	28	17	-	50	36	-	72	47	-	84	60	1	314	299	-
3	Sandilipay	71	42	-	127	90	-	140	101	1	247	213	1	579	458	1
4	Kayts	24	18	-	33	22	-	47	25	-	44	22	-	88	59	-
5	Velanai	25	20	-	59	34	-	42	30	-	23	16	1	107	64	-
6	Kopay	69	57	-	257	220	-	168	142	-	207	158	-	411	373	-
7	Nallur	106	69	-	196	133	-	123	75	1	161	98	-	507	437	-
8	Point Pedro	53	46	-	142	122	-	133	93	-	213	156	-	464	417	-
9	Karaveddy	55	41	-	146	105	-	125	113	-	240	210	-	548	523	-
10	Tellippatal	28	20	-	82	46	-	104	70	1	156	104	-	381	304	1
11	Uduvil	68	42	-	185	144	-	132	93	-	281	225	-	703	633	-
12	Jaffna	197	108	-	447	340	1	636	532	1	381	276	-	979	928	1
13	Maruthankerny	-	-	-	-	-	-	-	-	-	-	-	-	113	98	-
14	Karainagar	-	-	-	-	-	-	-	-	-	-	-	-	00	00	-
Total		840	566	-	1,933	1,439	1	2,005	1,572	4	2,345	1,777	3	6,079	5,290	4

Source: Regional Directorate of Health Services, Jaffna

CHAPTER 08

Resettlement



Land released document was handed over to the Government Agent by His Excellency President

Figure 10 : Welfare Centers:1990-2017 - Table 8.2

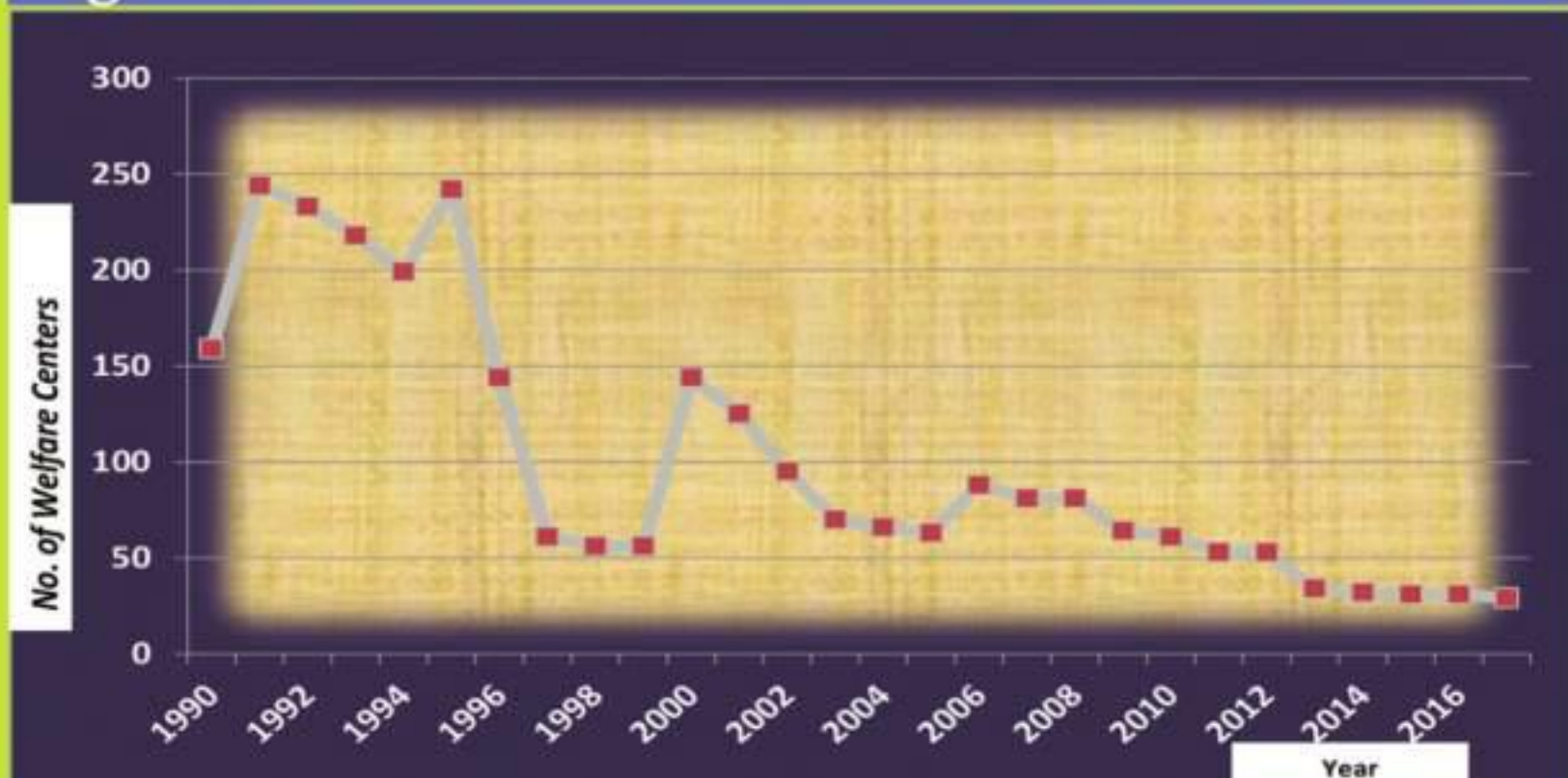


Table 8.1 : Resettled Population : 2009 - 2017

S.N	Divisional Secretariat	2009		2010		2011		2012		2013		2014		2015		2016		2017	
		Families	Members	Families	Members	Families	Members	Families	Members	Families	Members	Families	Members	Families	Members	Families	Members	Families	Members
01	Delft	18	41	157	406	182	458	410	1,290	410	1,290	410	1,290	410	1,290	410	1,290	410	1,290
02	Islands South	101	405	1,690	5,405	1,380	4,432	1,932	6,255	1,932	6,255	1,932	6,255	1,932	6,255	1,973	6,365	1,973	6,365
03	Islands North	164	410	616	1,972	568	1,802	613	1,932	613	1,932	613	1,932	613	1,932	649	2,056	649	2,056
04	Karainagar	172	477	735	2,158	804	2,421	714	2,262	714	2,262	714	2,262	714	2,262	714	2,262	714	2,262
05	Jaffna	1,614	5,926	3,698	13,229	4,308	15,387	4,325	15,489	4,325	15,489	4,325	15,489	4,325	15,489	4,325	15,489	4,325	15,489
06	Nallur	1,626	5,279	1,740	5,027	2,099	6,341	2,364	7,062	2,364	7,062	2,364	7,062	2,364	7,062	2,364	7,062	2,364	7,062
07	Valikamam South West	1,680	6,207	1,514	4,335	1,433	4,092	2,124	6,120	2,124	6,120	2,124	6,120	2,124	6,120	2,124	6,120	2,137	6,165
08	Valikamam West	1,528	5,309	1,229	3,652	1,069	3,384	1,428	4,660	1,428	4,660	1,428	4,660	1,428	4,660	1,428	4,660	1,428	4,660
09	Valikamam South	3,099	10,512	1,277	3,687	1,177	3,344	1,177	3,343	1,177	3,343	1,177	3,343	1,177	3,343	1,177	3,343	1,177	3,343
10	Valikamam North	1,852	6,784	2,079	6,332	11,663	37,562	3,065	9,745	3,065	9,745	3,065	9,745	3,446	11,016	5,644	20,164	5,644	20,164
11	Valikamam East	2,451	8,121	2,469	7,122	2,282	6,565	2,580	7,612	2,628	7,781	2,628	7,781	2,737	8,147	2,849	8,489	2,898	8,688
12	Thenmaradchy	14,305	49,471	17,204	10,436	3,408	10,293	3,781	11,755	3,781	11,755	3,781	11,755	3,781	11,755	3,781	11,755	3,781	11,755
13	Vadamaradchy South West	451	1,644	1,327	3,533	1,105	2,787	1,089	2,763	1,089	2,763	1,089	2,763	1,089	2,763	1,089	2,763	1,089	2,763
14	Vadamaradchy North	1,770	6,191	3,284	9,230	1,912	5,361	1,798	4,967	1,798	4,967	1,798	4,967	1,798	4,967	1,798	4,967	1,798	4,967
15	Vadamaradchy East	154	517	2,521	7,669	3,491	10,786	3,740	11,628	3,740	11,628	3,740	11,628	3,740	11,628	3,740	11,628	3,861	11,867
Total		17,476	60,781	27,865	84,193	36,881	115,015	31,140	96,883	31,188	97,052	31,188	97,052	31,678	98,689	34,065	108,413	34,248	108,896

Source : Resettlement Unit, District Secretariat, Jaffna

Table 8.2 : Welfare Centres : 1990 - 2017

Year	Number of Welfare Centres	Number of Families	Number of Members
1990	159	9,555	38,282
1991	244	16,128	71,162
1992	233	30,105	118,141
1993	218	30,164	118,367
1994	199	9,317	39,548
1995	242	20,792	86,979
1996	144	6,601	26,244
1997	61	1,296	4,922
1998	56	1,690	6,767
1999	56	1,722	6,923
2000	144	4,938	17,669
2001	125	3,292	12,426
2002	95	2,208	8,489
2003	70	2,138	8,194
2004	66	2,339	8,939
2005	63	2,197	8,242
2006	88	3,963	13,829
2007	81	3,017	11,238
2008	81	2,684	10,050
2009	64	2,293	8,570
2010	61	2,405	8,754
2011	53	1,711	6,421
2012	53	1,715	6,436
2013	34	1,223	4,412
2014	32	1,169	4,240
2015	31	1,109	3,974
2016	31	936	3,260
2017	29	770	2,619

Source : Resettlement Unit, District Secretariat, Jaffna

Table 8.3 : Details of Welfare Centres - 31.12.2017

S.N	DS Division	Name of welfare centre	GN Division	No of Families	Members			Land Details (Families)	
					Male	Female	Total	Land Less	Own Land
1	Nallur	Karikal WC	J/117	8	7	10	17	3	5
Sub Total				8	7	10	17	3	5
1	Sandilipay	Kaddudai	J/140	2	5	6	11	0	2
2		Sandilipay GTMS	J/141	2	5	6	11	0	2
3		Comanipulam	J/144	3	8	7	15	1	2
Sub Total				7	18	19	37	1	6
1	Uduvil	Periyamathavady	J/196	14	32	25	57	14	0
2		Alady		9	18	13	31	9	0
3		Ilanthayady	J/185	7	13	14	27	7	0
4		Neethavan		13	23	25	48	10	3
5		Sinthu	J/187	11	18	11	29	11	0
6		Pillayar	J/199	34	57	59	116	33	1
7		Ikkiranai	J/200	11	17	16	33	11	0
8		Sabapathy	J/196	103	168	187	355	86	17
9		Kannaki		138	259	272	531	104	34
Sub Total				340	605	622	1227	285	55
1	Tellipalai	Neethavan Illam	J/213	61	97	109	206	54	7
2		Urani	J/214	23	37	47	84	18	5
3		Konatpulam	J/214	92	102	133	235	57	35
4		Alaveddy East	J/217	15	18	20	38	4	11
5		Pillaiyar	J/218	11	18	25	43	6	5
Sub Total				202	272	334	606	139	63
1	Kopay	Hindu College	J/266	18	29	32	61	7	11
2		Iluppaiyadi	J/265	12	26	19	45	5	7
3		Krishner Kovil		27	60	70	130	10	17
4		Yogapuram	J/265	12	20	27	47	10	2
5		Selvapuram	J/265	1	1	3	4	0	1
Sub Total				70	136	151	287	32	38
1	Karaveddy	Uddupiddy South	J/354	11	17	20	37	5	6
Sub Total				11	17	20	37	5	6
1	Pointpedro	Sinnavalai	J/393	37	73	76	149	25	12
2		Nilavan	J/394	15	20	17	37	13	2
3		Palavi	J/394	33	39	58	97	20	13
4		K.K.S	J/410	10	9	21	30	8	2
5		Anakkuddi	J/398	4	9	7	16	3	1
6		Theniyamman	J/399	33	41	38	79	22	11
Sub Total				132	191	217	408	91	41
Total				770	1246	1373	2619	556	214

Source : Resettlement Unit, District Secretariat, Jaffna

Table 8.4 : Ministry of Resettlement Projects - 31.12.2017

S N	Name of the Project	No of Project	Total Allocation (Rs.)	Expenditure (Rs.)
1	Housing Project for IDP's	1,639	1,281,847,714.74	1,281,682,504.27
2	Construction of New Houses for Refugee Returnees	60	48,000,000.00	48,000,000.00
3	Reconstruction of Akkarakaram - Karainagar	6	9,824,793.80	9,824,793.80
4	Renovation of Partly Damaged Houses	395	86,996,000.00	86,996,000.00
5	Livelihood Assistance Project - Resettled Families	990	70,052,634.40	70,052,634.40
6	Improvement of Education Sector	28	97,999,949.78	70,170,658.11
7	Infrastructure Facilities	29	131,564,410.31	127,874,060.31
8	Construction of Sanitation Project	2,498	150,085,211.15	150,085,211.15
9	Water Project	315	42,494,992.83	42,494,992.83
10	Domestic Electricity Connection	2,297	45,000,000.00	45,000,000.00
11	Construction of Rice Mill	2	4,188,291.00	4,188,291.00
12	Development of Minor Tank	25	91,769,774.75	91,769,774.75
13	Construction of Healing Centre	1	11,889,999.99	9,133,230.41
14	Provision of Artificial Limbs and Equipment	1	13,021,936.79	13,021,936.79
15	Purchasing of Land for Land less Families Who are living at welfare Centre	156	52,914,830.00	52,914,830.00
Total		8,442	2,137,650,539.54	2,103,208,917.82

Source : Resettlement Unit, District Secretariat, Jaffna

CHAPTER 09

Social Servies - Children And Women



Table 9.1 : Orphans Children - 2017

S.N	Divisional Secretariat	Children lost Father	Children lost Mother	Children lost Parents	Total
1	Delft	54	4	2	60
2	Islands South	198	28	16	242
3	Islands North	84	4	2	90
4	Karainagar	53	42	8	103
5	Jaffna	118	79	31	228
6	Nallur	117	29	11	157
7	Valikamam South West	383	54	34	471
8	Valikamam West	424	47	17	488
9	Valikamam South	270	27	16	313
10	Valikamam North	267	103	30	400
11	Valikamam East	553	121	20	694
12	Thenmaradchy	546	95	39	680
13	Vadamaradchy South West	239	47	9	295
14	Vadamaradchy North	307	54	89	450
15	Vadamaradchy East	158	24	1	183
Total		3,771	758	325	4,854

Source: Divisional Secretariats, Jaffna District

Table 9.2 : Disabled Children - 2017

S.N	Divisional Secretariat	Reasons for Disabled			Type of Disabled												Total Disabled Children											
		Natural (On Birth)	War Disaster	Others (Accident, Diseased)	Disability in seeing		Disability in Hands		Disability in Legs		Disability in Hearing / Speaking		Other Physical Disability		Mental Disability													
					One Eye	Two Eyes	One Hand	Two Hands	One Leg	Two Legs	M	F	M	F	M	F	M	F	M	F	T							
		M	F	M	F	M	F	M	F	M	F	M	F	M	F	M	F	M	F	T								
1	Delft	8	-	-	-	-	-	-	-	2	2	1	-	-	1	-	-	1	-	4	4	8						
2	Islands South	41	4	-	2	-	3	2	-	1	-	-	-	1	2	1	3	1	6	6	1	8	12	20	27	47		
3	Islands North	25	-	-	3	-	1	2	-	1	-	-	-	6	4	1	-	-	6	4	1	-	4	8	15	13	28	
4	Karainagar	16	1	-	5	-	-	-	-	2	1	4	-	4	-	1	1	1	2	1	2	1	1	2	1	14	3	17
5	Jaffna	46	4	-	64	4	4	2	-	5	8	8	9	6	22	6	24	6	16	24	6	16	24	64	50	114		
6	Nallur	41	2	-	12	-	1	-	2	1	-	-	-	3	1	5	7	6	7	4	4	4	6	8	25	30	55	
7	Valikamam South West	68	2	1	17	7	5	1	1	3	1	2	-	6	4	5	-	4	7	16	10	6	10	6	10	50	38	88
8	Valikamam West	11	43	1	7	3	2	-	2	-	1	-	1	9	9	-	1	-	-	5	3	12	14	29	33	62		
9	Valikamam South	28	-	-	4	-	-	-	2	1	1	-	-	3	-	2	6	3	2	4	4	4	4	4	16	16	32	
10	Valikamam North	54	2	3	3	1	1	-	2	1	-	-	-	5	3	-	-	9	4	8	9	12	7	36	26	62		
11	Valikamam East	40	11	1	3	2	2	-	2	3	3	-	2	5	2	-	1	1	1	11	13	12	19	23	32	55		
12	Thenmaradchy	66	1	-	8	3	2	3	-	-	-	-	-	3	6	3	1	9	10	8	2	11	15	39	36	75		
13	Vadamaradchy South West	25	-	-	-	-	-	-	-	-	-	-	-	-	-	-	-	1	1	10	4	3	6	12	13	25		
14	Vadamaradchy North	18	15	-	10	1	-	2	-	2	2	3	-	6	5	8	15	4	5	8	15	4	5	22	21	43		
15	Vadamaradchy East	29	5	-	30	-	-	1	1	2	2	-	1	2	1	1	2	2	2	3	13	9	14	13	34	30	64	
Total		516	90	6	163	21	22	14	14	14	9	2	3	48	34	27	23	64	58	115	81	115	146	403	372	775		

Source: Divisional Secretariats, Jaffna District

M Male
F Female
T Total

Table 9.3 : Reported Child Abuses - 2017

S.N	Divisional Secretariat	Type of Abuse											Total Cases			
		Drops out	Child Labour	Sexual Abused	Attempt to Suicide	Physical Abused	Psychologically affected	Nutritional Neglected	Educational Neglected	Parents Neglected	Missing	Others				
1	Delft	-	-	-	-	-	-	-	-	-	-	-	-	-	-	-
2	Islands South	16	-	2	-	3	5	-	-	-	-	-	-	-	1	27
3	Islands North	7	4	-	-	-	-	-	-	-	-	-	-	-	4	15
4	Karainagar	7	-	-	1	5	2	-	-	-	-	-	-	-	-	15
5	Jaffna	1	3	2	-	19	-	-	2	4	-	-	-	16	47	
6	Nallur	-	1	-	-	-	-	-	3	-	-	-	-	-	4	
7	Valikamam South West	13	-	-	-	1	1	1	1	1	-	-	-	-	16	
8	Valikamam West	6	-	-	-	-	-	-	-	-	-	-	-	3	9	
9	Valikamam South	1	2	-	-	1	1	1	6	3	-	-	-	-	15	
10	Valikamam North	7	1	2	1	1	1	1	-	7	-	-	-	-	20	
11	Valikamam East	17	-	1	-	1	1	-	1	-	-	-	-	2	22	
12	Thenmaradchy	12	-	-	-	-	-	2	1	4	-	-	-	-	19	
13	Vadamaradchy South West	2	-	-	-	-	-	-	-	-	-	-	-	10	12	
14	Vadamaradchy North	3	-	-	-	-	-	1	-	-	-	-	-	-	4	
15	Vadamaradchy East	5	1	7	-	4	-	-	-	-	-	-	-	-	17	
Total		97	12	14	2	32	11	5	14	19	-	36	242			

Source: Divisional Secretariats, Jaffna District

Table 9.4 : Mentally Affected Children and Child Labour - 2017

S.N	Divisional Secretariat	Mentally Affected Children		Total	Child Labour		Total
		Male	Female		Male	Female	
1	Delft	1	-	1	-	-	-
2	Islands South	8	12	20	-	-	-
3	Islands North	6	5	11	3	1	4
4	Karainagar	1	3	4	-	-	-
5	Jaffna	12	8	20	-	-	-
6	Nallur	2	1	3	1	-	1
7	Valikamam South West	19	11	30	-	-	-
8	Valikamam West	-	-	-	-	-	-
9	Valikamam South	13	15	28	2	-	2
10	Valikamam North	-	-	-	1	-	1
11	Valikamam East	12	19	31	-	-	-
12	Thenmaradchy	38	20	58	2	-	2
13	Vadamaradchy South West	10	6	16	-	-	-
14	Vadamaradchy North	1	4	5	-	-	-
15	Vadamaradchy East	14	13	27	1	-	1
Total		137	117	254	10	1	11

Source: Divisional Secretariats, Jaffna District

Table 9.5 : Widows related to Age, Causes of Husband's Death, Dependency, Assistance and Income - 2017

S.N	Divisional Secretariat	Age wise (No of Widows)					Total	Husband Death causes wise (No of Widows)					Total		
		Under 20	21-30	31-40	41-50	51-60		Over 60	Violence	Accident	Disease/ Natural	Natural Disaster		Suicide	Other
1	Delft	-	5	13	31	37	158	244	12	5	173	32	5	17	244
2	Islands South	-	2	30	67	144	752	995	121	86	755	-	32	1	995
3	Islands North	1	4	27	58	67	122	279	5	8	200	-	12	54	279
4	Karainagar	-	-	29	60	160	548	797	42	15	707	7	26	-	797
5	Jaffna	5	78	231	385	705	2,255	3,659	105	69	2,575	147	5	758	3,659
6	Nallur	3	26	142	355	831	2,153	3,510	132	74	2,555	394	34	321	3,510
7	Valikamam South West	-	57	156	328	504	1,792	2,837	120	67	2,323	87	49	191	2,837
8	Valikamam West	2	125	265	298	587	769	2,046	102	16	1,720	23	11	174	2,046
9	Valikamam South	1	88	225	422	614	1,660	2,953	44	47	2,688	-	37	35	2,953
10	Valikamam North	-	9	95	248	427	1,443	2,222	166	52	1,898	12	50	44	2,222
11	Valikamam East	-	226	513	584	864	1,169	3,356	860	510	1,597	-	389	-	3,356
12	Thenmaradchy	1	43	150	322	658	2,243	3,417	216	203	2,921	58	19	3,417	
13	Vadamaradchy South West	2	20	144	330	668	1,928	3,092	210	88	1,562	771	77	384	3,092
14	Vadamaradchy North	-	18	118	251	403	1,415	2,205	334	50	-	1,638	55	128	2,205
15	Vadamaradchy East	14	72	140	165	193	241	825	174	46	381	18	9	197	825
Total		29	773	2,278	3,904	6,862	18,648	32,437	2,643	1,336	22,055	3,187	810	2,304	32,437

Cont..

Table 9.5 : Widows related to Age, Causes of Husband's Death, Dependency, Assistance and Income - 2017

S.N	Divisional Secretariat	Dependency wise (No of Widows)							Relief Assistance wise (No of Widows)			Monthly Income wise (No of Widows)					Total
		Non	One	Two	Three	Four	Five	Six & over	Total	Received	Not Received	Total	Under Rs. 1,500/-	Rs. 1,501 - 5,000/-	Rs. 5,001/-10,000/-	Rs. Over 10,000/-	
1	Delft	51	101	38	23	19	11	1	244	183	61	244	99	114	31	-	244
2	Islands South	611	166	92	80	31	15	-	995	708	287	995	339	570	19	67	995
3	Islands North	86	77	62	29	18	5	2	279	272	7	279	1	138	122	19	279
4	Karainagar	536	127	77	36	14	7	-	797	84	713	797	26	595	118	58	797
5	Jaffna	1,823	784	503	306	154	63	26	3,659	1,629	2,030	369	2,330	801	218	310	3,659
6	Nallur	1,673	831	490	270	156	61	29	3,510	1,596	1,914	3,510	1,183	1,027	603	697	3,510
7	Valikamam South West	1,134	694	423	261	165	83	77	2,837	1,390	1,447	2,837	1,268	859	388	322	2,837
8	Valikamam West	302	248	394	391	391	298	22	2,046	1,094	952	2,046	1,341	534	166	5	2,046
9	Valikamam South	1,626	515	355	241	132	64	20	2,953	1,868	1,085	2,953	1,384	815	468	287	2,953
10	Valikamam North	1,078	509	338	162	92	35	8	2,222	1,382	840	2,222	1,101	765	133	223	2,222
11	Valikamam East	-	618	531	898	368	488	453	3,356	718	2,638	3,356	984	516	874	982	3,356
12	Thenmaradchy	1,966	504	402	323	140	46	36	3,417	219	3,198	3,417	2,554	591	127	143	3,417
13	Vadamaradchy South West	1,459	501	531	365	135	60	41	3,092	1,393	1,699	3,092	1,015	1,371	303	403	3,092
14	Vadamaradchy North	1,352	365	245	151	66	26	-	2,205	548	1,657	2,205	1,497	516	192	-	2,205
15	Vadamaradchy East	225	344	101	62	42	34	17	825	29	796	825	86	612	127	127	825
Total		13,922	6,384	4,582	3,598	1,923	1,296	732	32,437	13,113	19,324	29,147	15,122	9,298	4,374	3,643	32,437

Source: Divisional Secretariats, Jaffna District

Table 9.6 : Women Headed Families - 2017

S.N	Divisional Secretariat	Reason					Total
		Husband Death	Family Separation	Husband Missing	Single Women (Unmarried Person)	Others *	
1	Delft	244	74	16	28	7	369
2	Islands South	995	200	36	96	23	1,350
3	Islands North	279	68	4	43	6	400
4	Karainagar	797	101	7	50	31	986
5	Jaffna	3,659	402	67	237	378	4,743
6	Nallur	3,510	279	41	165	132	4,127
7	Valikamam South West	2,837	401	33	212	51	3,534
8	Valikamam West	2,046	743	18	118	255	3,180
9	Valikamam South	2,953	297	30	170	43	3,493
10	Valikamam North	2,222	386	26	194	23	2,851
11	Valikamam East	3,356	534	51	291	-	4,232
12	Thenmaradchy	3,417	521	62	202	58	4,259
13	Vadamarachchy South West	3,092	392	62	211	435	4,192
14	Vadamarachchy North	2,250	138	71	138	127	2,724
15	Vadamarachchy East	825	154	27	5	11	1,022
Total		32,482	4,690	551	2,160	1,580	41,462

Source: Divisional Secretariats, Jaffna District

- * Husband affected by mentally / physically
Husband affected by long term diseases
Husband addicted by Alcohol

Table 9.7 : Disabled Persons (Including Children) - 2017

S.N	Divisional Secretariat	Reason for Disable				Type of Disable												Total Disabled Persons								
		Natural (On Birth)	War	Disaster	Others (Accident, Disease)	Disability in seeing			Disability in Hands		Disability in Legs		Disability In Hearing / Speaking	Other Physical Disability		Mental Disability										
						One Eye	Two Eyes		One Hand	Two Hands		One Leg		Two Legs		M	F	M	F	M	F	M	F			
		M	F	M	F		M	F		M	F		M	F	M									F	M	F
1	Delft	103	2	-	4	1	2	5	5	-	-	-	6	5	6	-	9	8	10	14	17	21	54	55	109	
2	Islands South	152	59	-	133	3	6	8	7	19	10	2	-	48	15	10	5	22	27	44	43	35	40	191	153	344
3	Islands North	112	36	-	95	4	2	8	9	8	4	3	1	33	11	7	8	19	24	16	11	42	33	140	103	243
4	Karainagar	105	41	-	126	15	7	8	2	4	1	-	-	12	3	-	31	26	59	31	32	41	161	111	272	
5	Jaffna	255	102	197	74	17	10	23	14	27	12	1	3	106	61	25	23	44	36	30	17	88	88	361	264	625
6	Nallur	355	105	-	305	12	6	24	18	23	18	3	3	89	53	49	34	60	72	42	33	109	117	411	354	765
7	Valikamam South West	223	84	-	218	20	15	15	4	34	24	9	4	36	36	8	5	35	36	93	58	47	46	297	228	525
8	Valikamam West	126	317	24	73	14	6	20	16	10	8	1	68	17	53	33	10	11	76	44	67	86	318	222	540	
9	Valikamam South	242	-	-	275	37	19	-	-	29	13	-	-	68	55	9	4	55	46	22	8	87	65	307	210	517
10	Valikamam North	400	101	20	190	41	26	10	10	32	15	3	2	86	41	23	17	59	59	68	59	51	79	89	319	711
11	Valikamam East	355	192	1	480	41	29	35	9	16	9	-	2	55	18	4	5	91	66	243	158	142	105	637	401	1,025
12	Thenmaradchy	410	525	120	220	70	26	35	10	60	45	20	17	180	95	38	15	52	20	250	53	182	109	887	390	1,275
13	Vadamaradchy South West	140	20	-	356	5	1	7	9	20	10	-	1	64	34	20	22	49	48	44	27	87	68	296	220	516
14	Vadamaradchy North	211	325	-	29	14	8	5	7	28	11	4	2	75	31	24	11	61	58	41	43	72	70	324	241	565
15	Vadamaradchy East	117	166	9	205	28	18	8	4	8	5	-	1	16	13	-	1	37	21	137	97	47	56	281	216	497
Total		3,306	2,075	371	2,783	322	181	211	124	318	185	45	37	942	488	276	183	634	558	1,175	696	1,105	1,024	4,754	3,487	8,529

Source: Divisional Secretariats, Jaffna District

F Female
T Total

Table 9.8 : Beneficiaries under Social Service Assistance - 2017

S.N	Divisional Secretariat	Public Assistance Monthly Allowance (PAMA)	Specific Diseases Relief					Finance Assistance	Payment for Self Employment	Relief for Natural Disaster	Supply of Equipment for Disabled Persons	Payment for Elders (Age Above 70)	Total
			"No of Beneficiaries"										
			TB	Leprosy	Cancer	Thalasemia	Kidney						
1	Delft	493	2	1	5	-	3	77	-	6	-	155	742
2	Islands South	1,709	3	1	43	-	13	93	14	984	20	687	3,567
3	Islands North	905	6	2	30	-	10	87	10	3	39	428	1,520
4	Karainagar	620	4	-	29	1	13	79	-	-	25	420	1,191
5	Jaffna	1,868	10	-	78	22	24	99	18	-	25	1,015	3,122
6	Nallur	1,868	12	102	102	34	34	185	80	31	1,752	4,064	
7	Valikamam South West	2,322	2	1	115	45	45	121	-	-	1,701	4,307	
8	Valikamam West	3,286	13	9	93	28	21	166	7	3	27	1,693	5,346
9	Valikamam South	1,778	9	2	116	-	29	91	5	1	15	1,296	3,342
10	Valikamam North	1,468	25	2	70	-	24	129	-	63	37	1,336	3,154
11	Valikamam East	4,204	21	5	105	-	62	188	3	22	67	2,180	6,857
12	Thenmaradchy	2,691	15	3	122	34	39	311	6	10	40	2,470	5,741
13	Vadamaradchy South West	1,934	5	1	81	1	19	127	8	56	105	1,453	3,790
14	Vadamaradchy North	1,468	25	2	70	-	24	129	-	63	37	1,336	3,154
15	Vadamaradchy East	847	6	2	39	3	4	132	22	1	1	19	1,076
Total		27,461	158	31	1,098	89	364	2,014	93	1,292	469	17,941	50,973

Source: Divisional Secretariats, Jaffna District

**Table 9.9 : No of Missing Persons & No of Ex Combatant's
(Socio Economic for Reintegrated Rehabilitees) - 2017**

S.N	Divisional Secretariat	No of Missing Persons	No of Ex combatant's
1	Delft	27	13
2	Islands South	121	104
3	Islands North	52	69
4	Karainagar	50	11
5	Jaffna	207	503
6	Nallur	120	-
7	Valikamam South West	110	-
8	Valikamam West	92	-
9	Valikamam South	96	129
10	Valikamam North	114	139
11	Valikamam East	199	284
12	Thenmaradchy	317	361
13	Vadamaradchy South West	144	156
14	Vadamaradchy North	162	253
15	Vadamaradchy East	106	98
Total		1,917	2,120

Source: District Secretariat, Jaffna District

CHAPTER

10

Utilities (Housing & Other Facilities)




Table 10.1 : Housing Facilities - 2017

S.N	Divisional Secretariat	Housing Facilities Available (No. of Houses)				Total
		Permanent Houses	Semi Permanent Houses	Huts	Temporary Shelter	
1	Delft	780	140	137	28	1,085
2	Islands South	3,635	409	167	187	4,398
3	Islands North	2,469	251	125	91	2,936
4	Karainagar	2,351	328	148	102	2,929
5	Jaffna	11,150	1,096	141	200	12,587
6	Nallur	16,997	1,051	209	184	18,441
7	Valikamam South West	11,685	897	965	598	14,145
8	Valikamam West	10,128	1,437	1,161	238	12,964
9	Valikamam South	11,983	792	621	535	13,931
10	Valikamam North	9,844	647	184	352	11,027
11	Valikamam East	15,099	1,596	972	764	18,431
12	Thenmaradchy	13,798	1,409	5,000	1,239	21,446
13	Vadamaradchy South West	10,449	1,687	736	28	12,900
14	Vadamaradchy North	10,856	1,296	383	243	12,778
15	Vadamaradchy East	3,452	20	365	-	3,837
Total		134,676	13,056	11,314	4,789	163,835

Source: Divisional Secretariats, Jaffna District

Table 10.2 : Housing Programme Implemented by National Housing Development Authority - 2017

S.N	G.N Division	Type	Loan Programme		Model Village Grant Programme	
			No of Houses Completed	Allocation Rs InMn	No of Houses Completed	Allocation Rs In Mn
1	Delft	New	1	0.200		
		Upgrade	4	0.600		
2	Islands South	New			49	24.500
		Upgrade	1	0.200		
3	Islands North	New				
		Upgrade	3	0.600		
4	Karainagar	New				
		Upgrade	3	0.600		
5	Jaffna	New			48	24.000
		Upgrade	3	0.500		
6	Nallur	New	1	0.200		
		Upgrade				
7	Valikamam South West	New			65	32.500
		Upgrade	4	0.600		
8	Valikamam West	New	2	0.400		
		Upgrade	4	0.700		
9	Valikamam South	New			68	34.000
		Upgrade	6	1.200		
10	Valikamam North	New	1	0.200		
		Upgrade	5	1.000		
11	Valikamam East	New			279	133.500
		Upgrade	3	0.600		
12	Thenmaradchy	New				
		Upgrade	4	0.700		
13	Vadamaradchy South West	New				
		Upgrade	2	0.400		
14	Vadamaradchy North	New				
		Upgrade	6	1.100		
15	Vadamaradchy East	New				
		Upgrade	1	0.200		
Sub Total		New	5	1.000	509	248.500
		Upgrade	49	9.000		
Grand Total			54	10.000	509	248.500

Source: National Housing Development Authority

Table 10.3 : Construction and Repairs of Permanent Houses in Jaffna District (2005 - 2017)

S.N	Divisional Secretariats	Construction of Houses - Completed						Total	Repair of Houses - Completed					Total			
		HGO	NEHRP	NHDA	Indian	Samurdhi	M/ Resettlement		Dept. of Social Services	M/ Disaster Management	Indian	NEHRP	NHDA		Samurdhi	M/ Resettlement	Rehabilitation Authority
1	Delft	-	309	17	99	58	70	2	1	556	-	5	127	47	-	34	213
2	Islands South	60	461	110	483	69	214	3	2	1,402	-	25	101	52	-	7	191
3	Islands North	-	338	32	148	61	127	5	10	721	-	17	192	47	-	252	516
4	Karainagar	70	360	54	207	58	149	6	17	921	-	36	294	43	86	930	1,393
5	Jaffna	82	361	240	297	69	1	41	1,091	-	101	179	4	79	29	-	392
6	Nallur	93	537	311	296	81	172	7	2	1,499	-	51	170	68	-	26	323
7	Valikamam South West	70	1,053	241	502	71	321	5	1	2,264	1	20	230	88	-	11	358
8	Valikamam West	94	1,598	310	404	65	262	5	-	2,738	-	95	155	8	116	10	401
9	Valikamam South	2	1,125	261	137	68	347	5	49	1,994	22	55	249	2	74	-	413
10	Valikamam North	302	956	289	2,169	74	1,754	6	-	5,550	61	73	311	8	178	-	640
11	Valikamam East	38	2,566	333	359	70	567	6	8	3,947	63	32	320	4	89	1	527
12	Thenmaradchy	473	2,407	920	603	97	587	3	1	5,091	-	161	595	8	292	170	2,228
13	Vadamaradchy South West	-	888	375	56	77	256	3	-	1,655	2	23	288	8	90	10	449
14	Vadamaradchy North	705	366	278	70	62	223	4	13	1,721	2	23	210	6	69	-	397
15	Vadamaradchy East	2,018	25	24	436	52	391	2	1	2,949	84	176	8	117	2	21	408
Total		4,007	13,350	3,795	6,266	1,032	5,440	63	146	34,099	235	717	3,597	90	1,449	308	7,849

Source: District Planning Secretariat, District Secretariat, Jaffna

Table 10.4 : Requirements of Housing & Landless families - 2017

S.N	Divisional Secretariat	Housing							Landless families
		Resettled Families		To be Resettle families	Vulnerable families		Total		
		Fully	Partly	Fully	Fully	Partly	Fully	Partly	
1	Delft	53	32	50	123	113	226	145	73
2	Islands South	633	141	-	432	110	1,065	251	719
3	Islands North	362	154	3	248	83	610	237	323
4	Karainagar	650	191	62			712	191	350
5	Jaffna	433	164	42	66	89	541	253	1962
6	Nallur	104	29	46	1,550	181	1,700	210	1774
7	Valikamam South West	216	30		1,774	400	1,990	430	763
8	Valikamam West	1,428	230	101	889	103	2,326	333	928
9	Valikamam South	162	25	10	1,550	395	1,722	420	1483
10	Valikamam North	1,269	85	1,631	727	209	3,397	294	997
11	Valikamam East	3,149	206	47	1,012	78	4,208	284	2682
12	Thenmaradchy	1,660	236	-	3,492	1,004	5,152	1,240	1107
13	Vadamaradchy South West	2,066	394	-	1471	389	3537	783	917
14	Vadamaradchy North	482	58	72	1,024	299	1,589	393	920
15	Vadamaradchy East	672	119	27	341	88	1,040	207	641
Total		13,339	2,094	2,091	14,699	3,541	29,815	5,671	15,639

Source: Divisional Secretariats, Jaffna District

Table 10.5 : Electricity Facilities - 2017

S.N	Divisional Secretariat	No. of Houses	
		No. of Houses Electricity Available	No. of Houses Electricity Requirement
1	Delft	953	132
2	Islands South	4,179	173
3	Islands North	2,469	135
4	Karainagar	2,897	135
5	Jaffna	12,520	69
6	Nallur	18,438	48
7	Valikamam South West	12,314	340
8	Valikamam West	11,673	343
9	Valikamam South	13553	378
10	Valikamam North	10,262	423
11	Valikamam East	16,331	300
12	Thenmaradchy	14,511	1,137
13	Vadamaradchy South West	10,368	502
14	Vadamaradchy North	12,614	315
15	Vadamaradchy East	3,556	390
Total		146,638	4,820

Source: Divisional Secretariats, Jaffna District

Table 10.6 : Electricity Utilization - 2017

S.N	Depot	Total Consumed				"Nos"
		Domestic Tariff	Industrial Tariff	Commercial Tariff	Religious Tariff	Total
1	Jaffna City	23,381	120	5,162	335	28,998
2	Jaffna Suberb	19,730	754	2,378	313	23,175
3	Chunnakam	36,473	1,756	3,975	766	42,970
4	Chavakachcheri	20,914	257	1,691	356	23,218
5	Velanai	7,804	29	790	216	8,839
6	Vaddukodai	21,161	473	1,812	475	23,921
7	Point Pedro	28,658	437	2,869	559	32,523
Total		158,121	3,826	18,677	3,020	183,644

Source : Ceylon Electricity Board, Jaffna

Table 10.7 : Street Lamps - 2017

S.N	Depot	Number of Street Lamps Fitted by CEB		Total Street Lamps
		Up to 2016	During 2017	
1	Chunnakam	1,234	255	1,489
2	Vaddukodai	841	315	1,156
3	Velanai	160	179	339
4	Jaffna Town	4,774		4,774
5	Jaffna (Suberb)	752	100	852
6	Chavakachcheri	808	304	1,112
7	Point Pedro	779	60	839
Total		9,348	1,213	10,561

Source : Ceylon Electricity Board , Jaffna

Table 10.8 : Water Facilities and Requirments - 2017

S.N	Divisional Secretariats	Water Facilities Available						Water Facilities Requirement									
		Common Well		Open Well		Tube Well		Pipe Line		Common Well		Open Well		Tube Well		Pipe Line	
		Nos	Benefit Families	Nos	Benefit Families	Nos	Benefit Families	Nos	Benefit Families	Nos	Benefit Families	Nos	Benefit Families	Nos	Benefit Families	Nos	Benefit Families
1	Delft	31	659	510	557	2	2	88	293	18	250	89	150	20	65	630	847
2	Islands South	166	2,100	3,183	4,027	35	46	145	471	13	279	383	609	5	20	1,802	2,069
3	Islands North	76	423	572	572	8	14	273	633	15	90	200	200	-	-	500	500
4	Karainagar	57	1,246	2,577	2,404	47	470	10	87	5	202	279	500	-	-	340	340
5	Jaffna	67	1,398	6,596	10,083	685	1,725	890	8,671	6	56	47	87	135	219	75	396
6	Nallur	65	618	12,226	17,167	2,957	4,220	39	172	15	67	57	93	40	65	107	143
7	Valikamam South West	122	1,820	5,795	7,031	3,506	4,739	150	2,069	4	51	178	229	565	667	384	1,470
8	Valikamam West	163	1,703	5,722	7,353	673	1,077	381	1,385	53	274	289	634	100	177	169	1,234
9	Valikamam South	197	1,245	7,013	10,240	3,097	4,088	8	342	17	147	153	320	413	676	10	50
10	Valikamam North	299	1,317	3,297	9,489	3,608	6,166	210	1,692	21	84	213	378	353	666	89	417
11	Valikamam East	106	987	11,372	12,717	2,858	3,021	465	1,502	9	1,120	484	536	772	840	507	933
12	Thenmaradchy	298	2,298	13,497	14,721	185	900	269	389	139	1,805	4,856	15,539	127	548	85	167
13	Vadamaradchy South West	140	2457	3479	4112	5199	7012	1130	2137	1	27	106	52	733	1060	1443	1917
14	Vadamaradchy North	171	1,483	6,407	6,624	3,131	3,699	1,145	2,123	-	-	240	299	287	287	1,200	2,321
15	Vadamaradchy East	61	61	2,266	2,266	108	274	18	77	12	58	442	1,804	-	-	65	203
Total		2,019	19,815	84,512	109,363	26,099	37,453	5,221	22,043	328	4,510	8,016	21,430	3,550	5,290	7,406	13,007

Source: Divisional Secretariats, Jaffna District

Table 10.9 : Water Supply Schemes Managed by National Water Supply and Drainage Board - 2017

S.N	Name of Scheme	Located Divisional Secretariats	No. of Connection		Quantity of Water Supplied Monthly (m3)		Benefited Families
			Up to 2016	New Connection in 2017	Total	Monthly (m3)	
1	Araly - 51/02	Valikamam West	275	1	276	1,546	276
2	Chunnakam - 51/03	Valikamam South	139		134	1,710	134
3	Kanpola - 51/04	Vadamaradchi South West	1	-	1	-	1
4	Karaveddy - 51/05	Vadamaradchi South West	929	34	963	22,652	963
5	Pointpedro - 51/27	Vadamaradchi North	994	164	1,158		1,158
6	Kayts - 51/06	Island North	513	107	620	2,940	620
7	Kaithady - 51/11	Thenmaradchy	207	13	220	2,620	220
8	Mandaithivu - 51/12	Island South	104	1	105	742	105
9	Vaddukoddai - 51/13	Valikamam West	69	16	85	802	85
10	Vembirai - 51/14	Thenmaradchy	205	23	228	1,002	228
11	Valvettithurai - 51/16	Vadamaradchi North	409	220	629	8,315	629
12	Watharawathai - 51/17	Valikamam East	482	24	506	8,250	506
13	Karainagar - 51/18	Karainagar	91	1	92	451	92
14	Velanai - 51/19	Island South	162	15	177	3,146	177
15	Analaithivu - 51/20	Island North	6	-	6	34	6
16	Nainathivu - 51/21	Island South	12	1	13	52	13
17	Delft - 51/28	Delft	163	129	292	1,529	292
Total			4,761	749	5,505	55,791	5,505

Source: WSDB, Jaffna District

Table 10.10 : Toilet Facilities and Requirments - 2017

S.N	Divisional Secretariat	Toilet Facilities Available						Toilets Facilities Requirments									
		Common Toilets		Water Seal		Temporary Toilets		Others		Common Toilets		Water Seal		Temporary Toilets		Others	
		Nos	Benefit Families	Nos	Benefit Families	Nos	Benefit Families	Nos	Benefit Families	Nos	Benefit Families	Nos	Benefit Families	Nos	Benefit Families	Nos	Benefit Families
1	Delft	12	130	500	983	17	250	20	60	21	400	50	178	4	14	10	30
2	Islands South	8	250	3,739	4,849	226	257	25	25	21	180	428	484	20	40	2	2
3	Islands North	8	53	2,235	3,189	-	-	-	-	10	50	210	210	-	-	-	-
4	Karainagar	6	2	2,473	2,475	74	173	11	13	-	-	453	453	-	-	1	1
5	Jaffna	158	939	10,540	12,581	36	85	652	891	4	26	196	325	167	9	4	4
6	Nallur	7	88	17,528	21,465	107	306	355	318	3	120	231	241	28	67	3	5
7	Valikamam South West	52	101	11,780	14,180	219	267	1,110	1,111	-	-	917	1,144	27	68	-	-
8	Valikamam West	30	200	10,137	11,452	88	95	968	1,086	18	145	686	865	17	37	10	100
9	Valikamam South	74	575	10,572	13,361	38	47	2,029	2,231	3	32	393	425	15	20	-	-
10	Valikamam North	79	316	10,036	12,006	112	114	396	645	6	24	1,032	1,191	503	428	158	158
11	Valikamam East	7	72	15,058	15,058	-	-	-	-	-	-	2,538	2,538	-	-	-	-
12	Thenmaradchy	139	1,612	15,735	15,735	1,550	1,550	3	7	25	600	3,551	3,551	-	-	18	18
13	Vadamaradchy South West	140	2,457	3,651	4,292	5,195	6,961	1,130	2,137	6	36	9,667	14,217	142	149	17	38
14	Vadamaradchy North	3	100	9529	12789	9	16	9	24	-	-	663	1370	11	25	0	0
15	Vadamaradchy East	-	-	3,991	3,991	-	-	5	5	-	-	710	710	-	-	61	61
Total		723	6,895	127,504	148,406	7,671	10,121	6,713	8,553	117	1,613	21,725	27,902	934	857	284	417

Source: Divisional Secretariats, Jaffna District

CHAPTER

12

Development Programme



Table 12.1 : District Annual Implementation Programme - 2017

Rs. in mn

Code No.	Component	I. Line Agencies				II. Provincial Council Resources				III. Local Authority (MC/UC/PS)				IV. Statutory Bodies & Others				
		No. of Projects	Alloc.	Exp.	% (E)	No. of Projects	Alloc.	Exp.	% (E)	No. of Projects	Alloc.	Exp.	% (E)	No. of Projects	Alloc.	Exp.	% (E)	No. of Projects
1	AGRICULTURE	332	1,391.60	1,006.39	72	177	48.29	43.66	90	0	-	-	-	26	21.16	6.82	32	0
11	Major Irrigation																	
12	Minor Irrigation	194	891.33	802.99	88	8	9.80	8.89	91									
13	Forestry Development					13	0.08	0.07	88									
14	Land Development	1	8.05	8.05	100													
15	Field & Export Crops Development	6	12.11	10.78	89	120	19.80	16.45	84									
16	Livestock Development	34	90.89	85.83	94	38	18.81	18.23	97									
17	Fisheries Development	89	291.12	303.47	78													
18	Plantation	8	6.10	4.87	67									26	21.36	6.92	33	
2	INDUSTRIES, TOURISM & TRADE	98	340.01	291.25	82	99	145.16	79.84	55	23	31.83	4.71	15	0.12	0.12	100	0	
21	Large & medium Scale Industries	11	24.74	12.21	49	74	23.51	16.65	83									
22	Rural & Small Scale Enterprises	14	16.85	10.87	65	4	20.19	20.19	100	6	3.25	1.80	57	0.13	0.13	100		
23	Trade	34	55.43	51.19	92	19	74.46	39.11	53	17	28.48	2.81	10					
24	Tourism	5	126.23	105.27	83	2	28.00	1.89	7									
25	Science & Technology	34	21.78	21.71	100													
3	HUMAN SETTLEMENTS	471	2,184.28	1,951.18	88	149	52.74	38.98	76	24	6.82	1.25	18	258.20	234.47	91	1	
31	Housing & Constructions	6	1,404.74	1,404.58	100	30	6.35	3.88	61									
32	Urban Infrastructure	9	30.48	30.46	100	7	19.37	15.14	78	5	2.15	-	-					
33	Environmental Management	7	70.57	29.83	42	4	9.51	9.12	96	5	1.46	0.19	13					
34	Water Supply & Sanitation	27	225.84	177.81	79	12	1.81	0.87	37	13	2.38	0.23	10					
35	Community Resource Development	609	432.86	298.70	69	96	15.70	11.17	71	1	0.82	0.82	100					
4	ECONOMIC INFRASTRUCTURE	8	47.09	47.07	100	3	1.86	1.82	96	1	0.05	0.05	100	8	-	-	0	
41	Power & Energy	7	46.52	46.50	100	3	1.06	1.02	96									
42	Communication																	
43	Ports & Shipping																	
44	Reconstruction & Rehabilitation	1	1.57	1.57	100					1	0.05	0.05	100					
5	TRANSPORT	369	1,382.68	1,031.07	65	421	939.31	778.80	83	320	135.51	68.22	54	8	-	-	1	
51	Railway																	
52	Roads	303	1,407.39	881.13	67	421	695.31	778.80	81	120	125.51	68.22	54					
53	Aviation & Other Transport Facilities	6	115.29	48.94	43													
6	SOCIAL INFRASTRUCTURE	556	865.38	484.32	56	645	1,137.98	525.66	51	13	6.23	1.37	32	8	-	-	14	
61	Education	263	537.82	189.02	35	510	762.90	383.84	37	3	1.64	0.14	9				13	
62	Health	55	299.14	168.68	65	33	376.17	260.94	77	1	1.00	-	-					
63	Social Welfare & Cultural Services	238	169.22	126.62	75	102	35.11	36.98	88	7	1.59	1.23	77					
7	ADMINISTRATIVE OVERHEADS	50	103.95	86.17	83	25	56.87	31.62	56	14	6.41	1.82	38	8	-	-	0	
71	Strengthening of District Administration	41	101.98	85.06	83	15	42.13	23.48	56	7	4.18	0.38	9					
72	Prop./ Reg. Administrative Improvement	9	1.97	1.11	56	10	14.74	8.14	55	7	2.23	1.44	65					
Total		2024	6,520.00	4,817.45	74	1519	2,400.61	1,550.58	65	195	174.85	77.42	44	89	279.79	241.52	86	16

Alloc. - Annual Allocation

Exp. - Cumulative expenditure for the Reporting Quarter

% (E) - Expenditure Percentage

Table 12.1 : District Annual Implementation Programme - 2017

Code No.	Component	V. Special Projects				VI. Foreign Funded Projects				Total No. of Projects	Total Allocation	Total Expenditure	%
		V. Special Projects		VI. Foreign Funded Projects		VI. Foreign Funded Projects		VI. Foreign Funded Projects					
		Alloc.	Exp.	% (E)	No. of Projects	Alloc.	Exp.	% (E)					
1	AGRICULTURE												
11	Major Irrigation									1,461.05	1,056.97	72	
12	Minor Irrigation									901.13	611.88	68	
13	Forestry Development									0.08	0.07	88	
14	Land Development									0.05	0.05	100	
15	Field & Export Crops Development									31.71	27.23	86	
16	Livestock Development									109.70	103.28	94	
17	Fisheries Development									391.12	303.47	78	
18	Plantation									27.26	10.99	40	
2	INDUSTRIES, TOURISM & TRADE									422.13	285.93	68	
21	Large & Medium Scale Industries				0					47.25	30.86	65	
22	Rural & Small Scale Enterprises									40.32	33.09	82	
23	Trade									158.37	93.11	59	
24	Tourism									154.23	107.16	69	
25	Science & Technology									21.76	21.71	100	
3	HUMAN SETTLEMENTS	1,750.00	1,733.86	99	1	0.38	0.38	99	892	4,252.73	3,971.12	93	
31	Housing & Construction									1,689.59	1,662.93	98	
32	Urban Infrastructure									52.00	45.60	88	
33	Environmental Management									81.34	38.94	48	
34	Water Supply & Sanitation	1,750.00	1,733.86	99	1	0.38	0.38	99	64	1,900.41	1,912.95	97	
35	Community Resource Development									449.19	310.70	69	
4	ECONOMIC INFRASTRUCTURE				0					48.20	48.14	100	
41	Power & Energy									46.58	46.52	100	
42	Communication												
43	Ports & Shipping												
44	Reconstruction & Rehabilitation									1.62	1.62	100	
5	TRANSPORT	40.00			1	3.87	3.70	96	852	2,711.37	1,881.79	69	
51	Railway												
52	Roads	40.00			1	3.87	3.70	96	846	2,596.08	1,831.85	71	
53	Aviation & Other Transport Facilities									115.29	49.94	43	
6	SOCIAL INFRASTRUCTURE	76.25	4.52	6	0				1,228	2,183.04	1,065.87	49	
61	Education	76.95	4.52	6					791	1,377.51	477.52	35	
62	Health									598.31	429.52	72	
63	Social Welfare & Cultural Services	0.30							348	206.22	158.83	77	
7	ADMINISTRATIVE OVERHEADS				4	34.88	22.38	60	93	192.11	141.99	74	
71	Strengthening of District Administration				4	34.88	22.38	60	67	173.17	131.30	76	
72	Prev. / Reg. Administrative Improvement								26	18.94	10.69	56	
	Total	1,866.25	1,738.38	93	6	29.13	26.45	91	3849	11,078.51	8,451.80	76	

Alloc. = Annual Allocation

Exp. = Cumulative expenditure for the Reporting Quarter

% (E) = Expenditure Percentage

Table 12.2 : Rural Infrastructure Development Programme - 2017

S.N	Divisional Secretariat	No. of Projects		Total Allocation (Rs. Mn.)	Expenditure (Rs. Mn.)
		Total	Completed		
1	Delft	2	2	3.00	2.18
2	Islands South	11	11	15.00	14.92
3	Islands North	4	4	7.50	7.46
4	Karainagar	7	7	4.50	4.47
5	Jaffna	17	17	14.00	13.88
6	Nallur	16	16	20.00	19.90
7	Valikamam South West	11	11	14.00	13.93
8	Valikamam West	19	19	12.50	12.43
9	Valikamam South	18	18	15.00	14.93
10	Valikamam North	32	32	22.50	22.39
11	Valikamam East	16	16	15.50	15.42
12	Thenmaradchy	30	30	30.00	29.11
13	Vadamaradchy South West	32	32	17.50	17.41
14	Vadamaradchy North	17	17	17.50	17.41
15	Vadamaradchy East	5	5	9.00	8.95
16	District Secretariat				1.09
Total		237	237	217.5	215.88

Source: District Planning Secretariat, District Secretariat, Jaffna

Table 12.3 : Rural Infrastructure Development Programme - 2017

S.N	Divisional Secretariat	No. of Projects		Total Allocation (Rs. Mn.)	Total Expenditure (Rs. Mn.)	Bill in Hand
		Total	Completed			
1	Delft	2	2	3.00	0.00	2.99
2	Velanai	11	11	14.15	1.78	12.30
3	Kayts	4	4	4.35	0.83	3.50
4	Karainagar	7	7	10.00	3.17	6.78
5	Jaffna	17	17	23.00	3.57	19.32
6	Nallur	16	16	21.50	0.00	21.39
7	Sandilipay	11	11	15.40	1.67	13.64
8	Chankanai	19	19	25.20	17.63	7.40
9	Uduvil	18	18	24.00	4.17	19.71
10	Tellippalai	32	32	41.00	6.95	33.85
11	Kopay	16	16	21.20	0.00	21.09
12	Chavakachcheri	30	30	37.20	3.05	33.96
13	Karaveddy	32	32	41.00	1.64	39.16
14	Point Pedro	17	17	22.50	7.49	14.86
15	Maruthankerny	5	5	6.50	0.81	5.65
16	District Secretariat				1.55	0.00
Total		237	237	310.00	54.31	255.60

Source: District Planning Secretariat, District Secretariat, Jaffna

Table 12.4 : World Food Programme - 2017

Programmes	DS Division	No. of Beneficiaries	Issued Food (Kg)				Fund allocated (Mn)	Fund Expenses (Mn)
			Rice	Dhal	Veg. Oil	Tin Fish		
Cash for Work - Cash based transfers (KOICA)	Velanai, Kayts, Chavakachcheri, Karaveddy, Point Pedro, Maruthankermi	351					18.120	18.094
	Kayts, Thellippalai					9.174		9.174
School Meals Programme	All Division	77,137	902.343	261.564	148.572	961.463	5.325	5.325
Administrative Expenses						1.865		1.863
Construction of Boundary Wall at Navatkuli Store						1.582		1.582
Total						36.066		36.038

Source: District Planning Secretariat, District Secretariat, Jaffna

Table 12.5 : Strengthening of District Administration - 2017

Source of Fund : Ministry of Public Administration & Home Affairs

S. N	Details	Physical Progress		Financial Progress for Year 2017 (in mn)	
		Completed	On going	Allocation	Expenditure
1	Construction of Boundary Wall and Water at Male Quarters, District Secretariat, Jaffna	/	/	4.19	4.19
2	Construction of Water at Male Quarters, District Secretariat, Jaffna	/	/	1.54	1.54
3	Construction of Two Storied Administrative Block, Divisional Secretariat, Jaffna Stage - II	/	/	11.73	11.73
4	Construction of Administrative Block, Divisional Secretariat, Nallur Stage - I	/	/	19.85	19.85
5	Construction of Administrative Block, Divisional Secretariat, Kopy Stage - I	/	/	17.37	17.37
6	Construction of Administrative Block, Divisional Secretariat, Karaveddy Stage - I	/	/	12.47	12.47
7	Construction of Administrative Block, Divisional Secretariat, Point Pedro Stage - I	/	/	14.98	14.98
Total				82.13	82.13

Source: District Secretariat, Jaffna

Table 12.6 : Social Development Projects - 2017

S.N	Divisional Secretariat	Thirupiyasa housing Development	Happy Family & Anti smoking	Child Society & Cultural Programme	International Day	Programme of Hartha Uyana	Counselling & Professional Guidance	Child Comm	Total (RS)
1	Delft	300,000.00	45,000.00	20,000.00	18,000.00	15,000.00	24,000.00		422,000.00
2	Islands South	300,000.00	44,986.00	19,999.00	18,000.00	18,400.00	24,000.00		425,385.00
3	Islands North	300,000.00	45,000.00	20,000.00	18,000.00	18,500.00	24,000.00	80,000.00	505,500.00
4	Karainagar	300,000.00	45,000.00	20,000.00	18,000.00	18,500.00	24,000.00	6,000.00	431,500.00
5	Jaffna	300,000.00	45,000.00	20,000.00	18,000.00	18,500.00	24,000.00		425,500.00
6	Nallur	300,000.00	44,999.00	19,100.00	18,000.00	18,500.00	23,999.50	6,000.00	430,598.50
7	Valikamam South West	300,000.00	45,000.00	20,000.00	18,000.00	18,500.00	24,000.00	10,000.00	435,500.00
8	Valikamam West	300,000.00	45,000.00	20,000.00	18,000.00	18,500.00	24,000.00		425,500.00
9	Valikamam South	300,000.00	45,000.00	20,000.00	18,000.00	18,500.00	24,000.00		425,500.00
10	Valikamam North	300,000.00	45,000.00	20,000.00	18,000.00	18,360.00	24,000.00	16,000.00	441,360.00
11	Valikamam East	300,000.00	45,000.00	19,999.80	18,000.00	18,500.00	24,000.00	34,000.00	459,499.80
12	Thenmaradchy	300,000.00	45,000.00	20,000.00	17,990.00	18,450.00	23,970.00		425,410.00
13	Vadamaradchy South West	300,000.00	45,000.00	20,000.00	18,000.00	18,500.00	24,000.00		425,500.00
14	Vadamaradchy North	300,000.00	45,000.00	19,990.00	18,000.00	18,500.00	23,994.00	7,000.00	432,484.00
15	Vadamaradchy East	300,000.00	45,000.00	20,000.00	18,000.00	29,850.00	24,000.00		436,850.00
16	District Secretariat					614,650.00		92,181.82	706,831.82
Total		4,500,000.00	674,985.00	299088.80	269990.00	899,710.00	359,963.50	251,181.82	7,254,919.12

Source: Department of Samurdhi, District Secretariat, Jaffna

Table 12.7 : Samurdhi Programme - 2017*Livelihood Projects*

S.N	Sector	No. of Beneficiaries	Allocation (Rs.)	Expenditure (Rs.)
1	Agriculture	93		4,010,152.24
2	Animal Husbandary	119	20,475,000.00	5,297,319.20
3	Fisheries	71		3,239,993.00
4	Industries	183		7,926,869.34
Total		466	20,475,000.00	20,474,333.78

Source: Department of Samurdhi, District Secretariat, Jaffna

Table 12.8 : Revolving Fund - 2017*Livelihood Projects*

S.N	Sector	No. of Beneficiaries	Revolving Fund (Rs.)
1	Agriculture	140	7,805,564.00
2	Animal Husbandry	393	23,849,099.50
3	Fisheries	205	13,695,000.00
4	Industry	227	15,074,350.00
5	Marketing	199	14,565,000.00
Total		1164	74,989,013.50

Source: Department of Samurdhi, District Secretariat, Jaffna

Table 12.9 : Marketing Development Projects - 2017

S.No	Sector	No.of Projects	Expenditure (Rs.)
1	Mobile Cart - Middle Size	7	350,000.00
2	Stores	9	450,000.00
3	Training Programme for Traders	66	1495068.78
4	Establishment	1	5,796.00
5	Machinery and other	53	2200000.00
Total		136	4,500,864.78

Source: Department of Samurdhi, District Secretariat, Jaffna

Table 12.10 : Model Village Programme - 2017

S.N	Divisional Secretariat	Sector	No.of.Projects	Expenditure Rs.
1	Tellipallai	Livelihood	54	1,999,996.99
		Housing Project	4	200,000.00
2	Kayts	Providing the Agriculture Equipments	14	700,000.00
		Palmyrah Base Products	29	1,400,000.00
		Housing Project,	4	200,000.00
3	Chavakachcheri	Palmyrah Pulp Products	21	1,050,000.00
		Palmyrah Handicraft Project	25	1,250,000.00
		Housing Project	4	200,000.00
4	Sandilipay	Construction of Gingil oil Extract Motor Set	117	5,382,000.00
		Housing Project,	4	200,000.00
Total			276	12,581,996.99

Source: Department of Samurdhi, District Secretariat, Jaffna

Table 12.11 : Samurdhi Relief Families - 31.12.2017

S.N	Divisional Secretariat	Samurdhi Relief Families		No. of Families according to Samurdhi Assistance			
		Families	Members	1500/=	2500/=	3500/=	Total
1	Delft	497	1,915	139	79	279	497
2	Islands South	1,338	5,520	232	227	879	1,338
3	Islands North	1,593	6,631	353	223	1,017	1,593
4	Karainagar	1,869	6,828	563	317	989	1,869
5	Jaffna	4,307	15,513	1,316	734	2,257	4,307
6	Nallur	4,425	15,560	1,299	818	2,308	4,425
7	Valikamam South West	4,986	19,653	1,072	951	2,963	4,986
8	Valikamam West	3,637	15,331	781	513	2,343	3,637
9	Valikamam South	5,755	20,776	1,375	922	3,458	5,755
10	Valikamam North	2,582	9,764	589	426	1,567	2,582
11	Valikamam East	7,239	28,220	1,627	1,292	4,320	7,239
12	Thenmaradchy	6,186	24,103	1,557	1,070	3,559	6,186
13	Vadamaradchy South West	3,944	15,248	1,023	641	2,280	3,944
14	Vadamaradchy North	3,575	14,462	802	622	2,151	3,575
15	Vadamaradchy East	1,380	4,833	441	287	652	1,380
Total		53,313	204,357	13,169	9,122	31,022	53,313

Source: Department of Samurdhi, District Secretariat, Jaffna

Table 12.12: Achievement of Public Employment Service Centre -2017

S.No	Description	Unit (Nos)			
		2004	2015	2016	2017
1	Registered Job Seekers	1,371	13,002	12,819	750
2	Collected Vacancies	1,826	2,363	1,912	1,730
3	Job Matching Conducted	1,025	6,530	5,020	1,382
4	Referred Vacancies	840	1,238	1,650	1,530
5	Referred Job Seekers	1,056	4,200	5,020	4,580
6	Job Placements	473	424	494	675
7	District Job Fair	1	-	-	1

Source: Department of Manpower & Employment, District Secretariat, Jaffna

Table 12.13 : Decentralized Capital Budget Programme - 2017

S.N	Divisional Secretariat	No. of Projects		Allocation (in Rs.)	Cumulative Expenditure (in Rs.)
		Total	Completed		
1	Delft	8	8	0.80	0.77
2	Islands South	53	53	2.73	2.68
3	Islands North	18	18	1.46	1.42
4	Karainagar	12	12	0.96	0.93
5	Jaffna	38	38	3.36	3.29
6	Nallur	47	47	4.32	4.23
7	Valikamam South West	56	56	5.88	5.74
8	Valikamam West	88	88	8.96	8.74
9	Valikamam South	60	60	6.43	6.28
10	Valikamam North	64	64	9.01	8.76
11	Valikamam East	35	35	3.13	3.05
12	Thenmaradchy	81	81	8.46	8.23
13	Vadamaradchy South West	60	60	6.08	5.93
14	Vadamaradchy North	46	46	4.82	4.70
15	Vadamaradchy East	26	26	3.27	3.18
Administrative Charge					1.37
Total		692	692	69.67	69.30

Source: District Planning Secretariat, District Secretariat, Jaffna

Table 12.14 : Reconciliation Focused Economics Empowerment Project - 2017

S.No.	Division	No. of Projects		Total Allocation (Rs. Mn.)	Total Expenditure (Rs. Mn.)	Bill in Hand
		Total	Completed			
1	Delft	9	9	14.125	11.475	2.650
2	Islands South	10	10	14.401	14.377	0.000
3	Islands North	10	10	12.871	12.871	0.000
4	Karainagar	8	8	7.949	7.933	0.000
5	Jaffna	3	3	11.248	11.248	0.000
6	Nallur	4	4	3.818	3.818	0.000
7	Valikamam South West	11	11	22.312	22.311	0.000
8	Valikamam West	12	12	43.050	30.390	12.660
9	Valikamam South	5	5	11.471	11.467	0.000
10	Valikamam North	39	39	186.765	121.559	65.206
11	Valikamam East	13	13	19.785	19.779	0.000
12	Thenmaradchy	10	10	23.934	23.523	0.411
13	Vadamaradchy South West	11	11	18.016	18.012	0.000
14	Vadamaradchy North	10	10	68.688	31.585	37.082
15	Vadamaradchy East	19	19	43.596	36.757	6.840
16	District Secretariat	13	13	112.673	74.499	38.175
Total		187	187	614.704	451.604	163.024

Source: District Planning Secretariat, District Secretariat, Jaffna

Table 12.15 : Ministry of National Integration & Reconciliation Projects - 2017

S.N	Description of Work	D.S. Division	Allocation for the Year (Rs. in mn)	Total Expenditure (Rs. in mn)	Bill in Hands (Mn)
1	Healing Mind for Dignified Life - Livelihood Assistance and Income Generation Support Programme	All Divisions	6.800	6.800	
2	Upgrade the Special Care Baby Unit at Base Hospital Tellippalai	Tellippalai	6.200	6.150	
3	Construction of Cancer Home at Tellippalai	Tellippalai	8.000	0.037	7.968000
4	Rehabilitate the front of the School Premises - J/ Vaddu. Hindu College	Chankanai	0.130	0.129	
5	Bicycles distribution to Conflict affected most vulnerable students	District Level	2.000	0.487	
Total			23.130	13.603	

Table 12.16 : Presidential Secretariat Projects - 2017

S.N	Description of Work	D.S. Division	Allocation for the Year (Rs. in mn)	Total Expenditure (Rs. in mn)
1	District level Drug Prevention Awareness Programme	District wise	0.057	0.057
2	Creation of rural level Pool Persons with Technical and Scientific Knowledge in Drug Prevention Programme	All Divisions	1.204	1.202
3	Multi Sector Action Plan for Nutrition	District wise	0.044	0.044
4	Multi Sector Action Plan for Nutrition	All Divisions	2.000	2.000
5	Renovation of Maviddapuram Temple	Tellippalai	2.500	2.500
6	Recruitment of Trainee Data Entry Operators - update the Kidney Disease Patients	Jaffna	0.050	0.008
Total			5.854	5.810

Source: District Planning Secretariat, District Secretari

Table 12.17 : Enterprise Based Village Development Programme - 2017

Source of Fund: Office for National Unity and Reconciliation

S.No	DS Division	No.of Projects		Allocation (Mn)	Total Expenditure (Mn)
		Total	Completed		
1	Delft	4	4	17.668	17.668
2	Islands South	7	7	13.563	13.563
3	Islands North	5	5	7.402	7.402
4	Karainagar	3	3	6.999	6.999
5	Jaffna	6	6	6.979	6.979
6	Nallur	4	4	6.425	6.425
7	Valikamam South West	8	8	7.261	7.261
8	Valikamam West	7	7	21.724	21.724
9	Valikamam South	14	14	9.852	9.852
10	Valikamam North	6	6	10.213	10.213
11	Valikamam East	7	7	9.682	9.682
12	Thenmaradchy	7	7	24.718	24.718
13	Vadamaradchy South West	6	6	11.643	11.643
14	Vadamaradchy North	7	7	21.391	21.391
15	Vadamaradchy East	7	7	8.935	8.935
16	Valikamam East & Thenmaradchy	2	2	7.711	7.711
Total		100	100	192.166	192.166

Source: District Planning Secretariat, District Secretariat, Jaffna

Table 12.18 Fisheries Families Development Programme - 2017

Source of Fund :Ministry of Fisheries Aquatic Resources

S.N	Description of Work	D.S. Division	Allocation for the year (Rs.in.mn)	Total Expenditure (Rs. in mn)	Bill in Hands (Rs. in mn)
1	Diyawara Piyasa houses & Toilets & Auction hall	Delft, Velanai, Kayts, Karainagar, Jaffna, Nalur, Chankanai, Sandilipay, Chavakachcheri, Pointpedro, Maruthankerny	20.64	14.423	6.21
2	Renovation of Toilet	Velanai	1.50	1.500	
3	Open Shed for Parking Boats	Chavakachcheri	2.00	2.000	
Total			24.14	17.92	6.21

Source: District Planning Secretariat, District Secretariat, Jaffna

Table 12.19 : Programme Implemented in Jaffna District by UN Agencies, INGOO & LNGOO - 2017

No	Name of the NGO	No. of Projects / Activities	Allocation Rs in mn	Expenditure Rs in mn
UN Agencies				
1	IOM	1	33.010	33.000
2	UNDP	5	192.000	190.570
Inter National Non Government Organizations (INGOO)				
1	Aide at Action	2	1.79	1.79
2	ACTED	2	3.02	2.62
3	Caritas - HUDEC	3	6.64	6.63
4	Halo Trust	1	101.36	68.36
5	Humedica	5	9.926	7.37
6	PARCIC -Inter People Cooperation	1	3.492	2.85
7	SoS Children Village	4	37.55	36.32
8	World University Services of Canada(WUSC)	3	16.66	16.167
9	World Vision	6	91.40	89.44
Local Non Governmental Organizations (LNGOO)				
1	Association of Health and Councelling Shanthikam	10	40.000	40.000
2	Center for Child Development (CFCD)	8	49.350	48.315
3	Consortium of Humanatarian Agencies (CHA)	2	4.900	3.440
4	Forum For rural Income & Environmental Development Services (FRIENDS)	4	5.000	4.200
5	Family Rehabilitation Center (FRC)	2	2.540	1.776
6	Itham	2	10.950	9.250
7	Lanka Evangelical Alliance DevelopmentService(LEADS)	2	4.690	3.385
8	Jaffna Jaipur Centre For Disability Rehabilitation (JAIPUR)	4	19.800	12.300
9	Jaffna Social Action Center (JSAC)	6	69.000	68.550
10	Offer (Ceylon)	16	3.024	2.617
11	Rahama	1	4.320	4.132
12	Sarvodaya	1	0.980	0.850
13	Social Organization Networking for Development (SOND)	2	14.700	9.700
14	Thiyahie Charitable Trust (TCT)	12	5.670	5.670
15	YGRO	7	44.497	55.016
Total		112	776.269	724.316

Source: District Planning Secretariat, District Secretariat, Jaffna

CHAPTER 13

General (Organizations & Worships)



Table 13.1 : Disaster Activities - 2017

S.N	Divisional Secretariat	House Damaged		Drinking Water Supply		Flood Affected	
		No. of Fully Houses	No. of Partially House	No. of People	No. of Families	No. of People	No. of Families
1	Delft	1	16	1,335	543		
2	Velanai	2	2	8,479	2,546		
3	Kayts		2	7,941	2,391		
4	Karainagar		1	10,633	3,553		
5	Jaffna	41	11			125	32
6	Nallur	2	4	680	166	302	80
7	Valikamam South West	1	28	1,819	466		
8	Valikamam West		54				
9	Valikamam South	49	13				
10	Valikamam North		22	2,341	707		
11	Valikamam East	1	10				
12	Thenmaradchy	1	109	5,467	1,358		
13	Vadamaradchy South West		26				
14	Vadamaradchy North	1	8			1,229	326
15	Vadamaradchy East	1	5	1,568	381		
Total		100	311	40,263	12,111	1,656	438

Source: Disaster Relief Services Centre, District Secretariat, Jaffna

Table 13.2 : Department of Samurdhi Staff, Bank, Small Groups and Societies - 2017

S.N	Divisional Secretariat	(Nos)					(Rs.)
		Staff S.M	S.D.O	Banks	Small Groups	Societies	Savings in Bank
1	Delft	2	18	1	216	17	4,648,288.00
2	Islands South	4	44	2	873	90	27,154,729.50
3	Islands North	2	24	1	598	65	21,791,096.00
4	Karainagar	3	23	1	505	51	20,155,323.00
5	Jaffna	4	45	2	1,676	232	49,907,503.62
6	Nallur	6	56	3	1,680	175	74,550,093.72
7	Valikamam South West	5	51	2	2,089	180	82,064,507.20
8	Valikamam West	5	44	2	1,744	152	77,016,971.00
9	Valikamam South	4	50	2	1,957	185	143,940,572.00
10	Valikamam North	6	55	3	1,563	190	79,418,880.00
11	Valikamam East	6	59	3	2,787	225	76,818,151.00
12	Thenmaradchy	7	86	4	2,837	317	117,111,144.00
13	Vadamaradchy South West	6	51	3	1,661	154	111,613,323.75
14	Vadamaradchy North	5	53	2	1,606	140	75,137,921.00
15	Vadamaradchy East	5	33	2	758	72	27,323,119.00
16	District Secretariat	7	10				
Total		77	702	33	22,550	2,245	988,651,622.79

Source: Department of Samurdhi, District Secretariat, Jaffna

Table 13.3 : Samurdhi Community Based Bank - 2017

S.N	Divisional Secretariat	No	Names of Samurdhi Community Based Banks
1	Delft	1	Deft
2	Islands South	2	Velanai
		3	Pungudutivu
3	Islands North	4	Kayts
4	Karainagar	5	Karainagar
5	Jaffna	6	Jaffna Town East
		7	Jaffna Town West
6	Nallur	8	Kalviyankadu
		9	Thirunelvely
		10	Kondavil
7	Valikamam South West	11	Manipay
		12	Pandatharippu
8	Valikamam West	13	Vazhakkamparai
		14	Vaddukodai
9	Valikamam South	15	Inuvil
		16	Chunnakam
		17	Mallakam
10	Valikamam North	18	Alaveddy
		19	Tellippalai
		20	Kopay
11	Valikamam East	21	Sirupiddy
		22	Avarangal
		23	Chavakachcheri
12	Thenmaradchy	24	Kaithady
		25	Kodikamam
		26	Varany
13	Vadamaradchchy South West	27	Nelliyady
		28	Thunnalai
14	Vadamaradchchy North	29	Uduppidy
		30	Point Pedro
15	Vadamaradchchy East	31	Valvettithurai
		32	Maruthankerny
		33	Ampan

Source: Department of Samurdhi, District Secretariat, Jaffna

Table 13.4 : Community Based Organizations - 2017

S.N	Divisional Secretariat	Community Centers	Samurdhi Societies	Rural Development Societies	Women Rural Development Societies	Elder's societies	Women Development Centres	Youth Clubs	Sports Clubs	Sports Training Centers	Mother Clubs	Lions Clubs	Children Clubs	others	Total
1	Delft	9	17	6	6	6	6	6	7	-	-	-	6	10	79
2	Islands South	53	90	26	20	31	26	23	35	3	-	-	29	3	339
3	Islands North	25	64	13	15	1	-	16	15	-	-	-	-	-	149
4	Karainagar	12	51	16	10	1	2	13	13	3	9	-	9	-	139
5	Jaffna	45	230	13	38	28	-	28	32	1	18	-	30	-	447
6	Nallur	71	173	22	30	33	15	34	28	1	5	-	27	12	451
7	Valikamam South West	88	180	22	26	22	28	28	30	-	-	-	16	-	440
8	Valikamam West	83	149	21	21	20	21	23	24	2	-	-	17	-	381
9	Valikamam South	63	187	20	20	15	13	30	32	2	22	-	20	10	434
10	Valikamam North	74	178	48	30	17	10	30	29	6	27	1	29	28	507
11	Valikamam East	126	228	34	38	31	18	32	46	2	21	3	27	-	606
12	Thenmaradchy	130	317	52	63	60	1	59	75	2	17	1	49	46	872
13	Vadamaradchy South West	86	154	26	31	10	15	39	39	3	10	1	37	-	448
14	Vadamaradchy North	70	134	20	43	2	-	34	45	-	-	2	-	-	350
15	Vadamaradchy East	23	71	23	23	1	-	20	25	-	13	-	22	-	221
Total		958	2,223	362	414	278	155	415	475	25	142	8	318	109	5,863

Source: Divisional Secretariats, Jaffna District

Table 13.5 : Youth Clubs - 2017

S.N	Divisional Secretariat	Youth Clubs	
		Nos	Members
1	Delft	6	103
2	Islands South	23	489
3	Islands North	16	510
4	Karainagar	13	350
5	Jaffna	28	791
6	Nallur	34	611
7	Valikamam South West	28	707
8	Valikamam West	23	465
9	Valikamam South	30	783
10	Valikamam North	30	1,277
11	Valikamam East	32	757
12	Thenmaradchy	59	1,243
13	Vadamaradchy South West	39	956
14	Vadamaradchy North	34	677
15	Vadamaradchy East	20	434
Total		415	10,153

Source: National Youth Service Council, Jaffna

Table 13.6 : Worships - 2017

S.N	Divisional Secretariat	Hindu Temples	Churches	Mosques	Viharas	Others	Total
1	Delft	25	12	-	-	4	41
2	Islands South	84	14	3	2	15	118
3	Islands North	54	16	-	-	-	70
4	Karainagar	70	6	-	-	-	76
5	Jaffna	77	29	13	1	-	120
6	Nallur	298	17				315
7	Valikamam South West	119	27	-	1	-	147
8	Valikamam West	198	24	-	-	-	222
9	Valikamam South	158	18	-	-	-	176
10	Valikamam North	231	25	-	-	-	256
11	Valikamam East	220	45	-	-	-	265
12	Thenmaradchy	406	13	2	1	-	422
13	Vadamaradchy South West	110	9				119
14	Vadamaradchy North	231	27	1	259
15	Vadamaradchy East	128	24				152
Total		2,409	306	19	5	19	2,758

Source: Divisional Secretariats, Jaffna District

Table 13.7 : Service Centers Maintained by Local Authorities - 2017

"Nos"

S.N	Name of Local Authorities	Public Libraries	Community Centres	Health Centres	Markets	Play Grounds	Public Tube wells	Public Open Wells	Ayurvedic Dispensaries	Cemeteries	Public Toilets
1	Jaffna Municipal Council	6	73	10	8	1	34	28	9	6	10
	Urban Councils										
1	Chavakachcheri	3	23	2	1	1	6	39	...	2	2
2	Point Pedro	1	17	0	2	1	1	5	0	2	15
3	Valvettithurai	1	16		2		2	3		5	83
	Predeshiya Sabhas										
1	Delft	2	12		2	1		63	1	6	11
2	Islands South	5	45		10	1	1	119	2	19	13
3	Islands North	04	25	0	04	03	06	10	02	16	08
4	Karainagar	2	13	-	2	1	14	18	-	5	12
5	Nallur	3	51	3	3	1	12	19	3	10	13
6	Valikamam South	3	56		5	1	20	12	2	19	8
7	Valikamam West	4	89		9	4	11	77	3	18	8
8	Valikamam South West	4	88	14	9	3	14	32	1	18	13
9	Valikamam North	4	78	9	6	2	11	12	4	21	18
10	Valikamam East	5	126	13	8	1	48	6	5	38	8
11	Thenmaradchy	6	107		8	2	7	187	4	45	12
12	Vadamarachchi South West	4	85		8		27	68	3	13	14
13	Point Pedro	3	69	-	7	2	2	53	2	37	5
	Total	56	948	51	90	22	210	741	39	264	245

Source: Department of Local Government & Municipal Council, Jaffna

Table 13.8 : UN Agencies, International NGOO, Local NGOO & Other NGOO Functioning in Jaffna District - 2017

SN	Name of the Agencies	Designation	Address	Telephone No:
1) UN Agencies				
01	IOM	Head of Sub Office	139, Temple Rd, Jaffna	021 222 7680
02	UNDP	Head of Field Office	District Secretariat, Jaffna	021 222 2277
2) International NGOO				
1	Aide et Action	Programme Manager	Old park Road Chundikuli Jaffna	021 492 7535
2	ACTED	Programme Manager	69 Temple Road , Nallur Jaffna	011 236 1394
3	Caritas	Director	Deogu Street, No 14 Mathew's Road, Jaffna	021 222 9790
4	Halo Trust	Programme Manager	12, Nallur Cross Road, Jaffna.	021 222 3779
5	Humedica	Director	Sangarapillai Veethy, Manipay	021 225 5626
6	PARCIC	Project Manager	28, Temple Road, Jaffna	021 222 7897
7	SOS Children Village	Office in Charge	No, 219 Nayanmar Veethy Nallur	021 221 1101
8	World University Services of Canada (WUSC)	Regional Team Leader	No 110, 4th Lane Model Tenement Road, Kurumankadu, Vavuniya	077 302 9646
9	World Vision	District Manager	599, Navalar Road Jaffna	021 222 8223
3) LNGO				
01	Alliance Development Trust (ADT)	Team Leader	28, Perinpanayaham Veethy, Chundikkuli, Jaffna	021 567 0350
02	Association for Health and Counselling - Shanthikam	Executive Director	No: 8/1, Katpaga Vinayagar Lane, Kachcheri Nallur Road, Jaffna	021 222 3338
03	Centre for Child Development (CFCD)	Organizing Secretary	254, Kandy Road Ariyalai	021 222 0483
04	Consortium of Humanitarian Agencies (CHA)	District Officer	90, Bankshall Street, Jaffna	021 222 8030
05	Council For Non Government Organisation	President	No: 40, Temple Road, Jaffna	021 222 3668

Table 13.8 : UN Agencies, International NGOO, Local NGOO & Other NGOO Functioning in Jaffna District - 2017

SN	Name of the Agencies	Designation	Address	Telephone No:
06	Family Rehabilitation Center (FRC)	District Coordinator	Manthikai, Point Pedro	021 226 0033
07	Forum For rural Income & Environmental Development Services (FRIENDS)	Coordinator	Vallai Road, Atchchuvely	021 226 3351
08	Itham	Project Manager	No 22 Anikkodai Road Kokuvil East Kokuvil	021 205 2630
09	Lanka Evangelical Alliance Development Service (LEADS)	District Officer	625/8, Hospital Road , Jaffna	021 228 5602
10	Jaffna Social Action Center (JSAC)	Coordinator	No: 18/1, Kalasapillaiyar Kovil Veethy, Nallur	021 222 3699
11	Jaffna Jaipur Centre For Disability Rehabilitation (JAIPUR)	Hon. Chairperson	No.05 Old Park Road Chundikuli , Jaffna	021 222 2574
12	Oferr (Ceylon)	District Coordinator	Railway station Road Tellippalai	021 222 1924
13	Recovery and Humanitarian Action Management Agency (RAHAMA)	Coordinator	FORUT Building Sinthamani Pillayar View, Vavuniya	024 222 0608
14	Sarvodaya	District Coordinator	No:3, Fletchers Lane, Chundukuli	021 222 2351
15	Social Organization Networking for Development (SOND)	Director	435/9A, Temple Road Nallur	021 222 6700
16	Sri Lanka Red Cross (SLRC)	Chairman	No:67, Temple Road, Jaffna	021 222 2561
17	Women in Need	Coordinator	No35, Somasundram Avenue Jaffna	021 222 9671
18	Y Gro LTD	Programme Coordinator	Manipay Road, Uduvil, Chunnakam.	021 224 0760
19	Thiyahie Charitable Trust (TCT)	Secretary	527, Navalar Road, Jaffna	021 222 8025
20	Vadamaradchy Organization of Good Templars	Secretary	Malsanthi, Nelliady, Point Pedro	077 1710201
21	Social Development Foundation (SDF)	President	No:276, Arasady Road, Nallur, Jaffna	021 222 1102
22	North Ceylon Sarvodayam (NCS)	Arankavalar	Ward No.3, Punkuduthivu	

Source: District Planning Secretariat, District Secretariat, Jaffna

